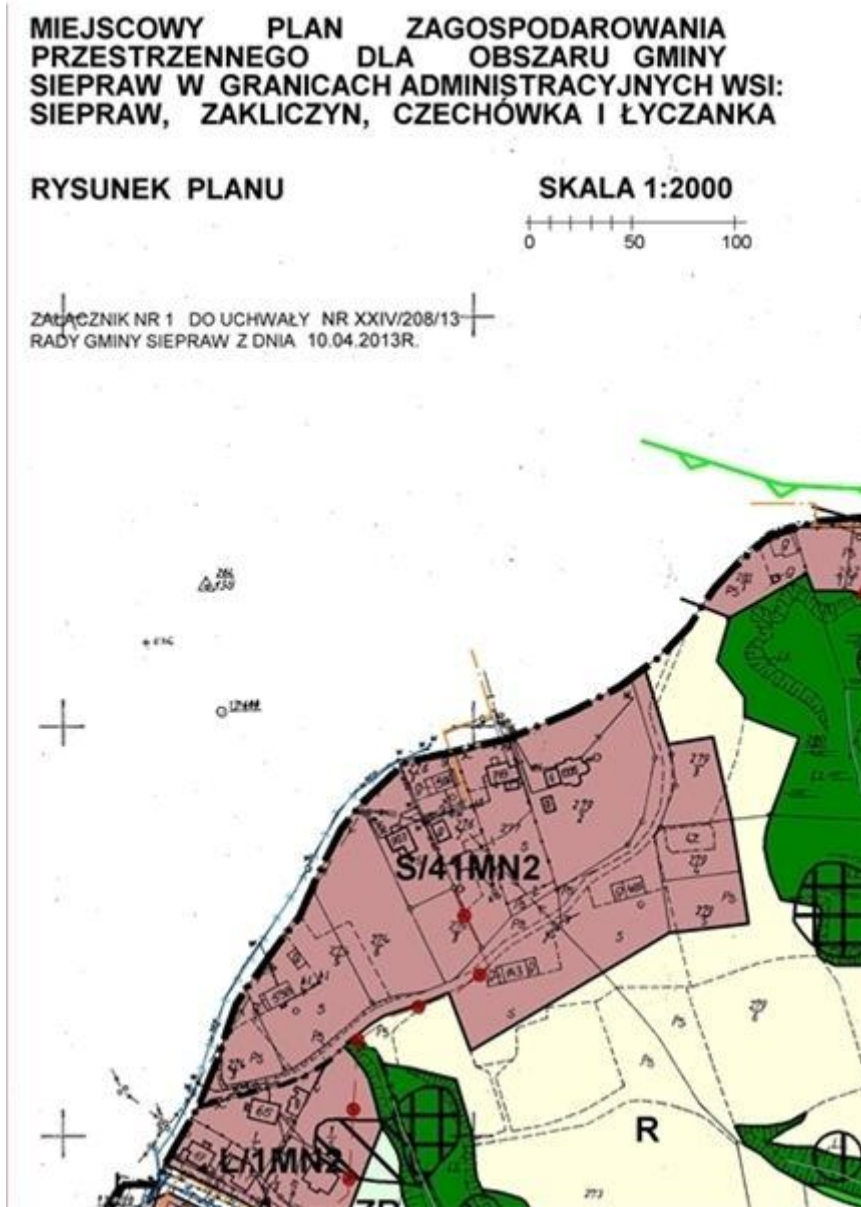
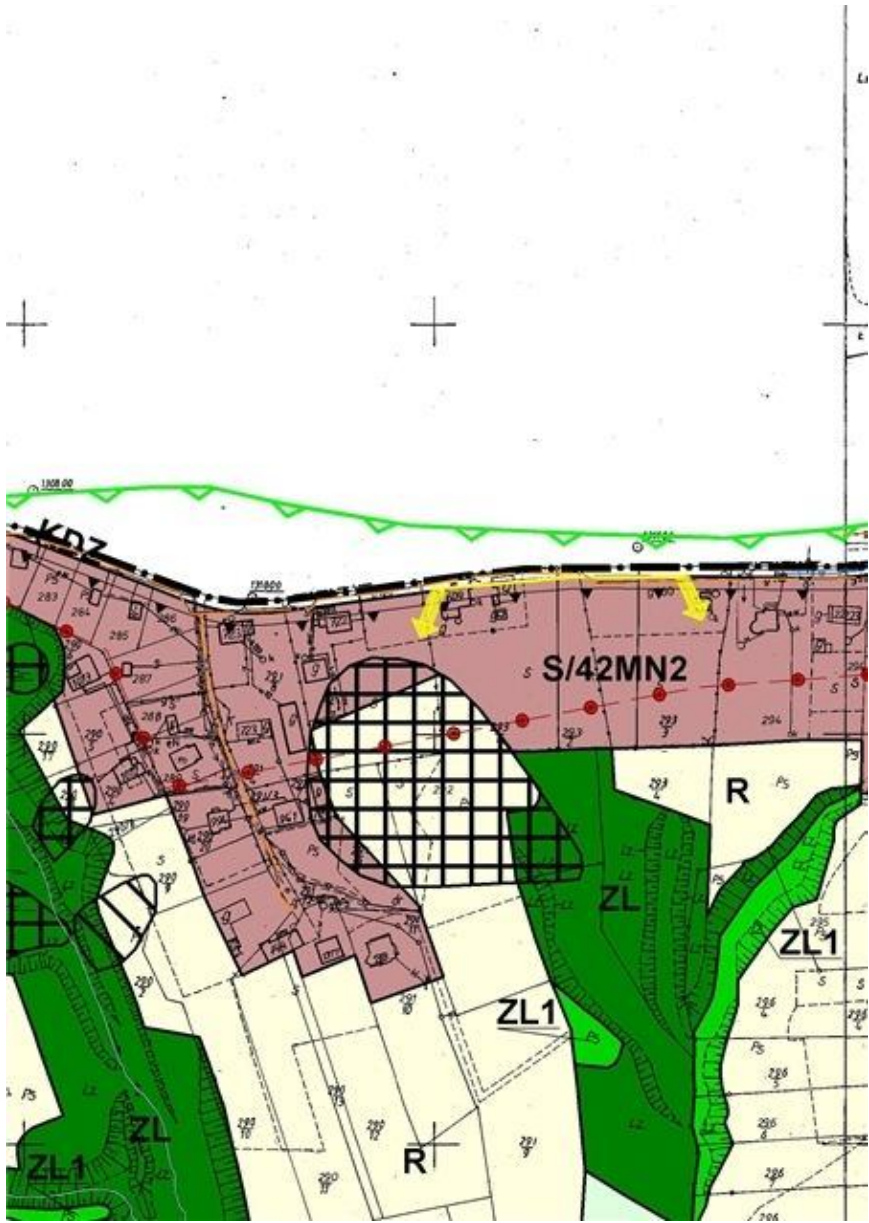
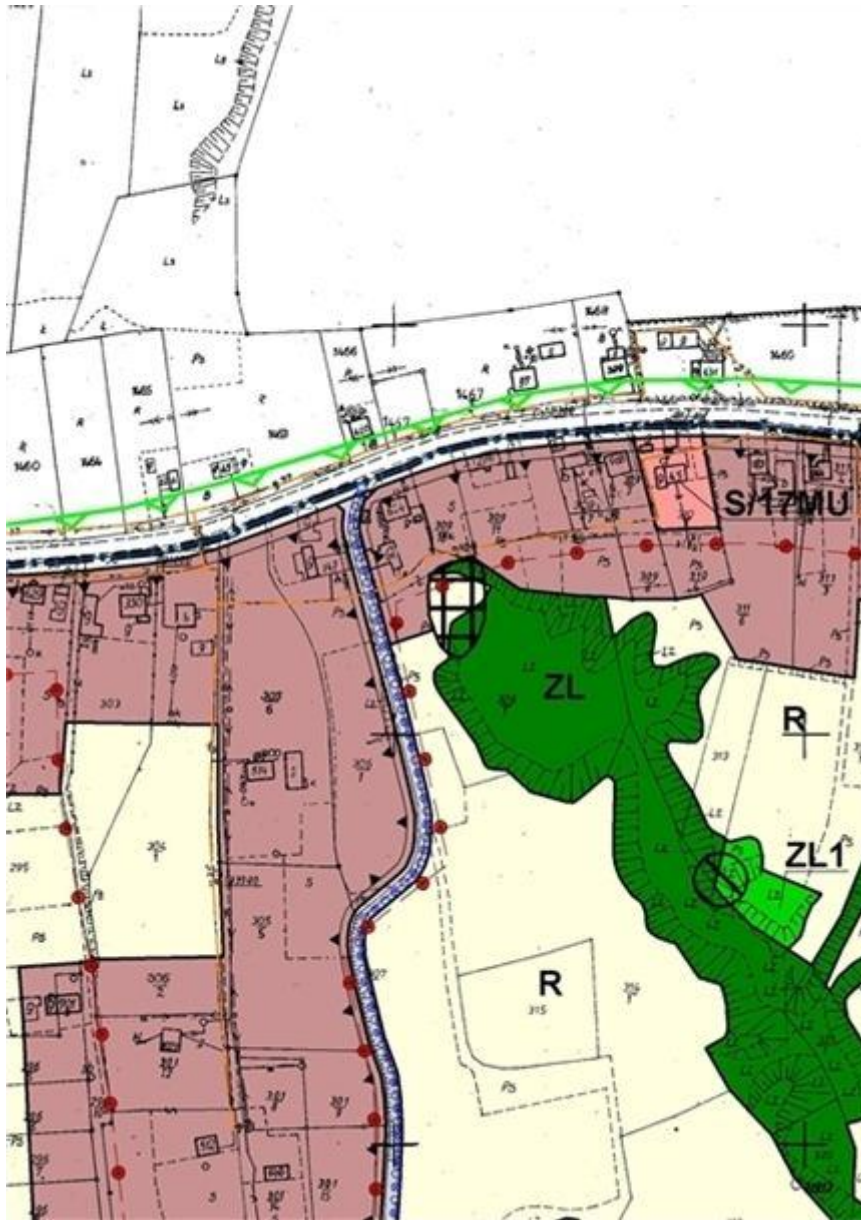


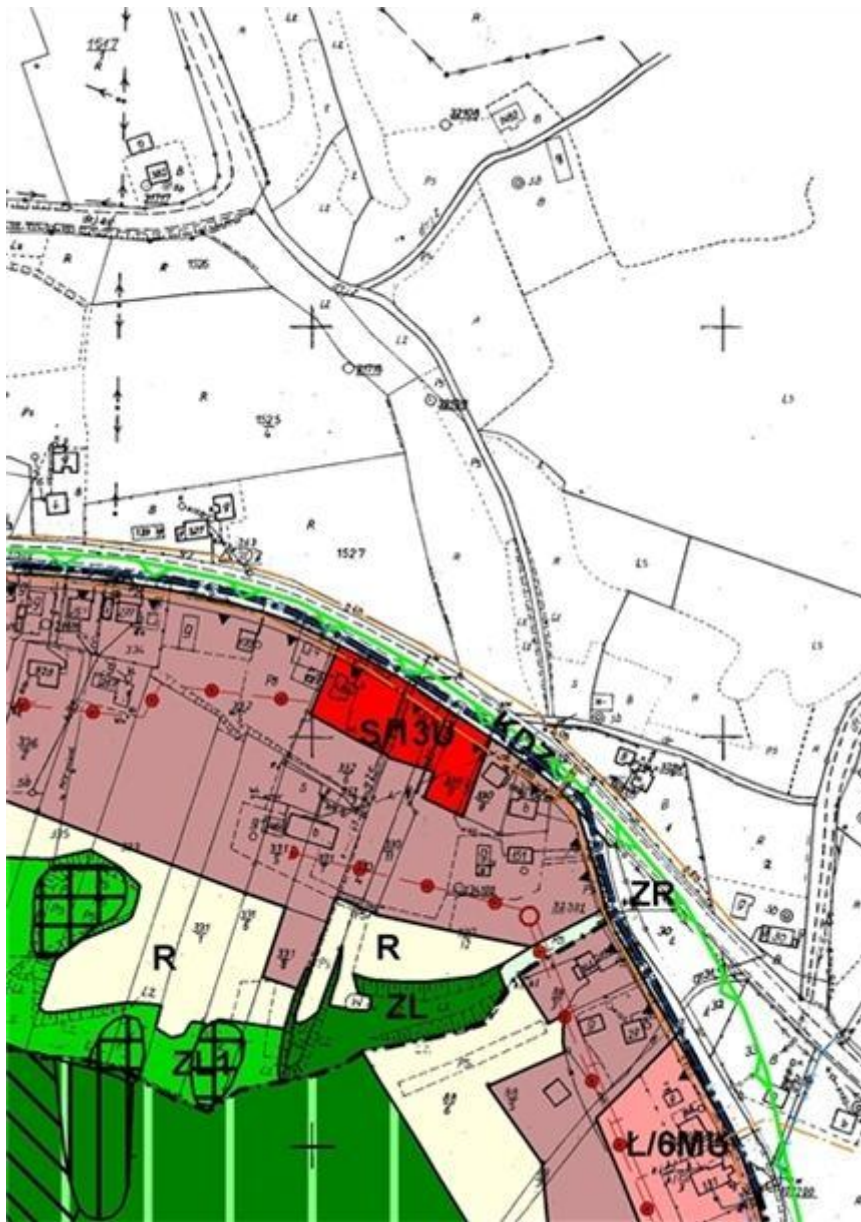
Załącznik Nr 1 do Uchwały Nr XXIV/208/13
Rady Gminy Siepraw
z dnia 10 kwietnia 2013 r.

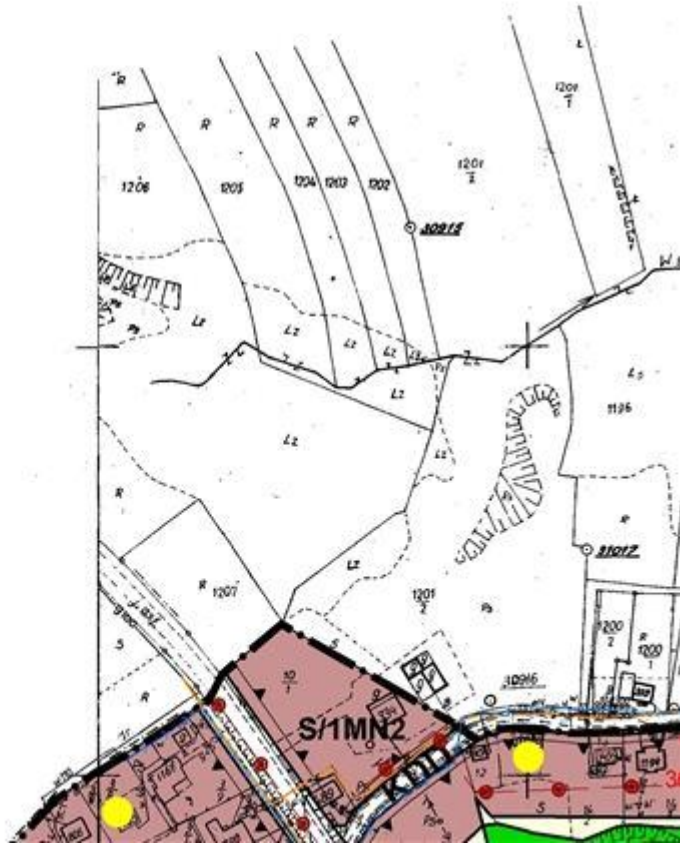


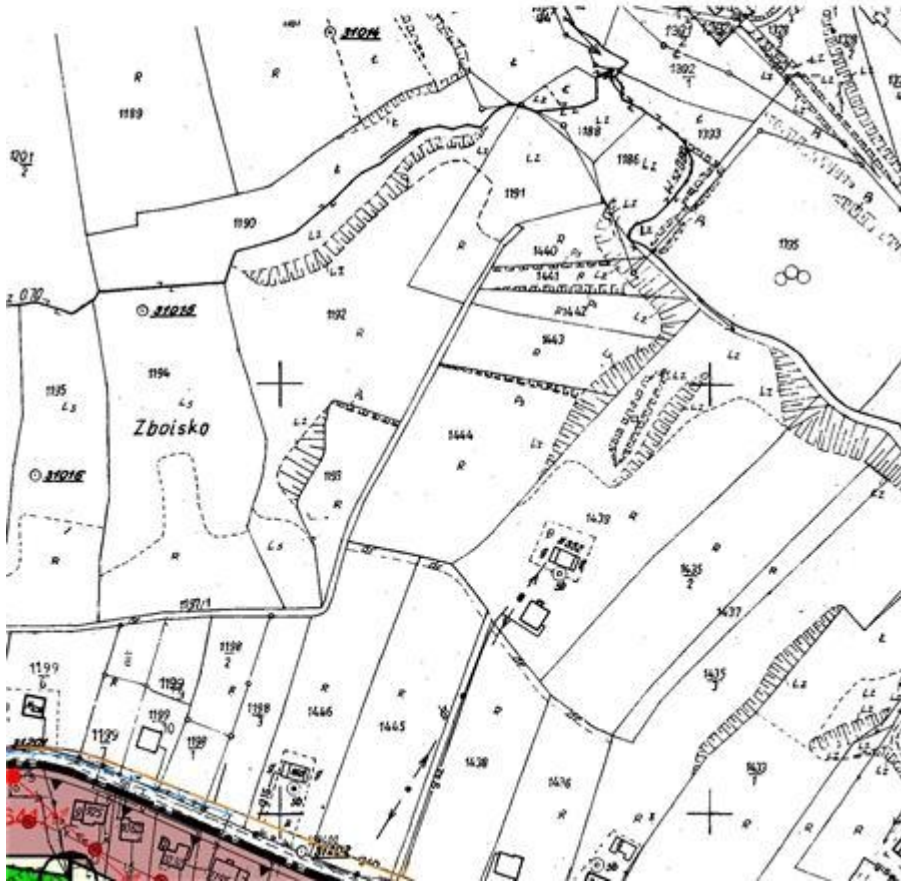


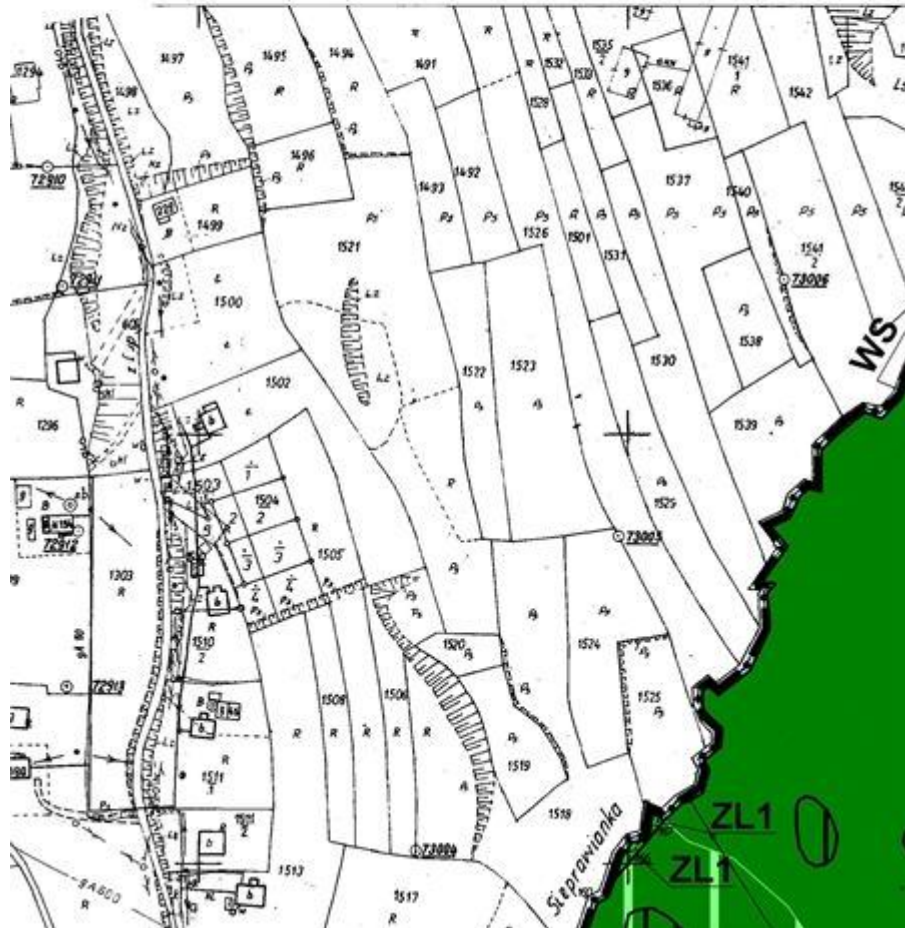


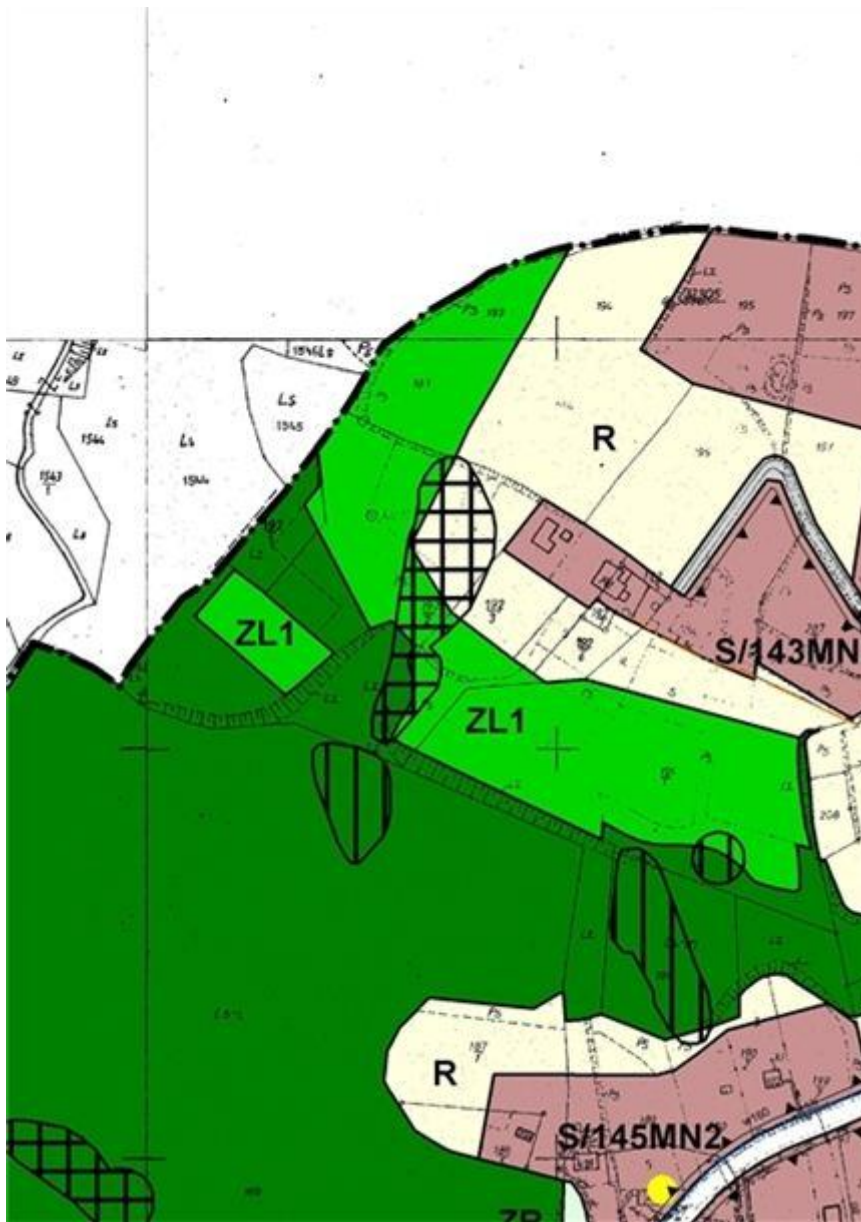


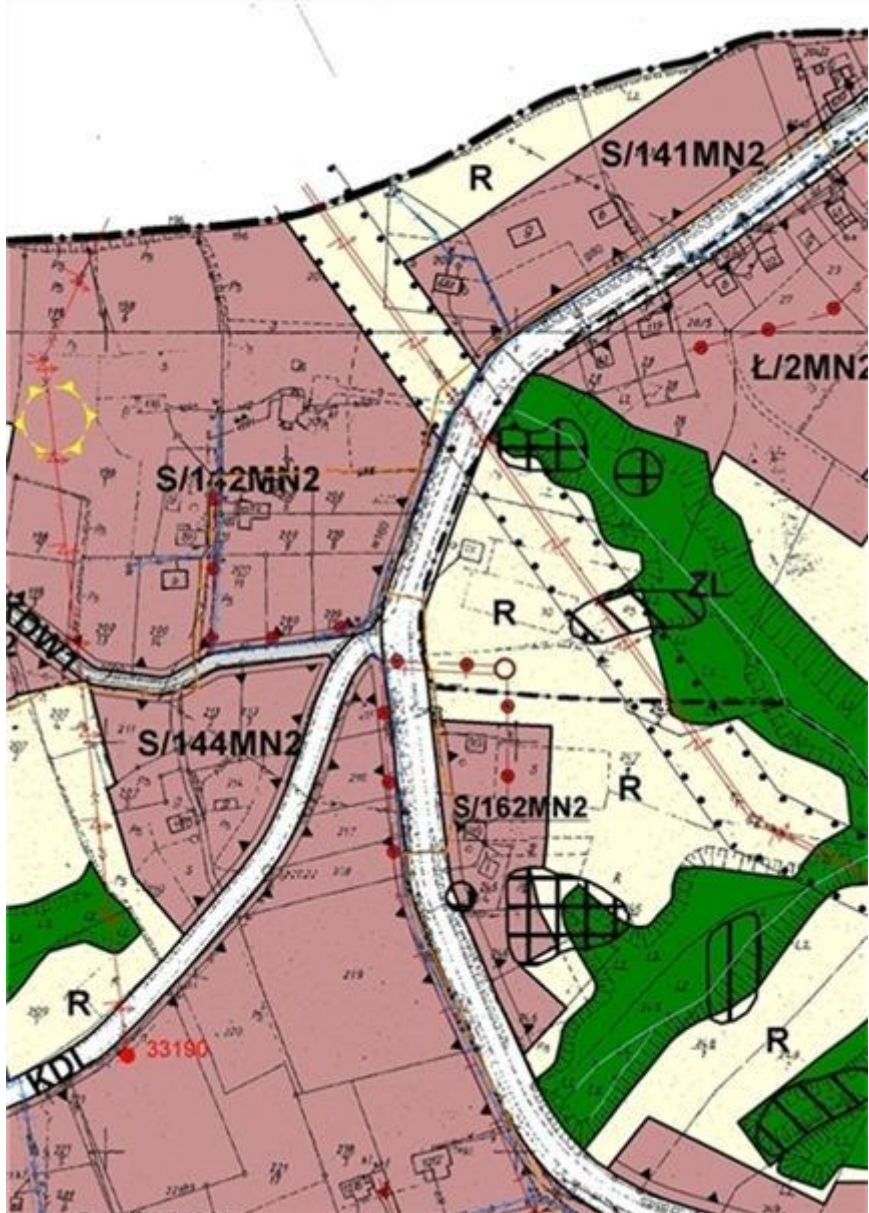


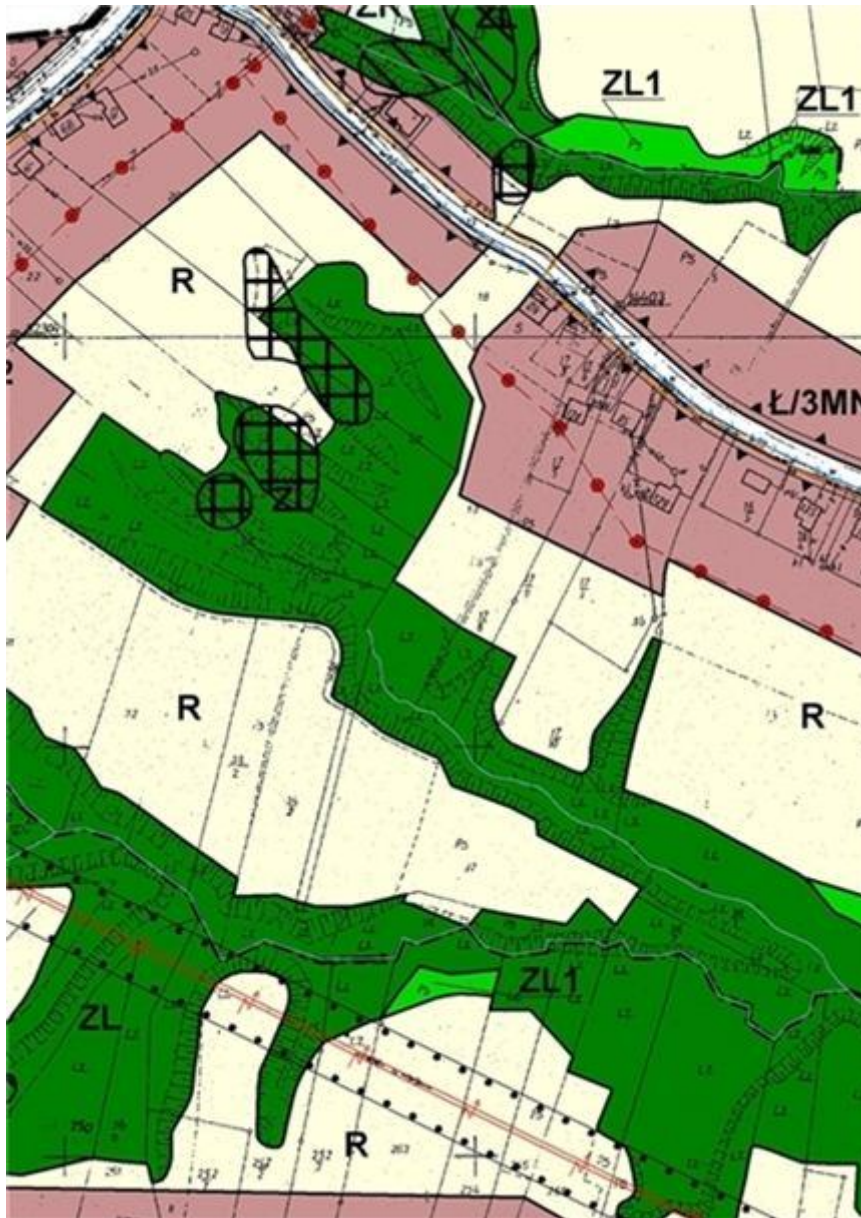


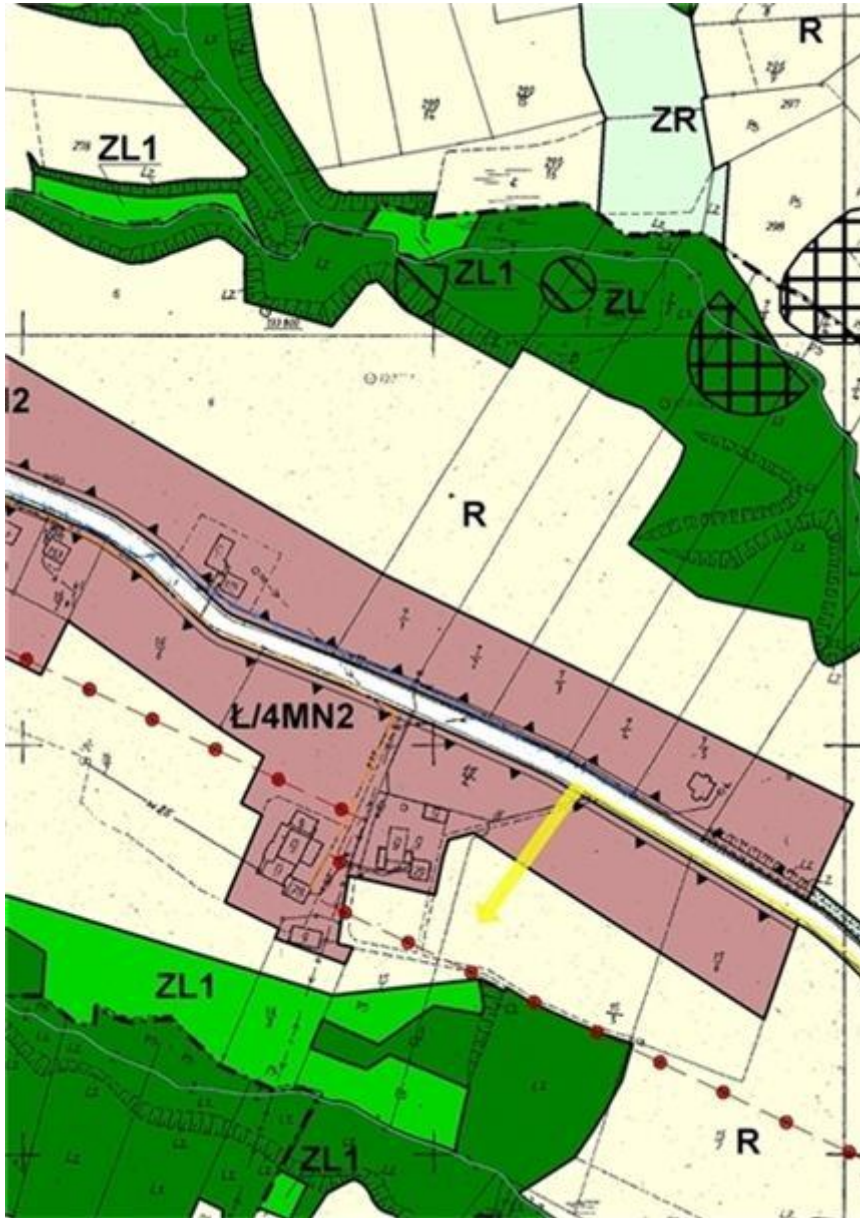






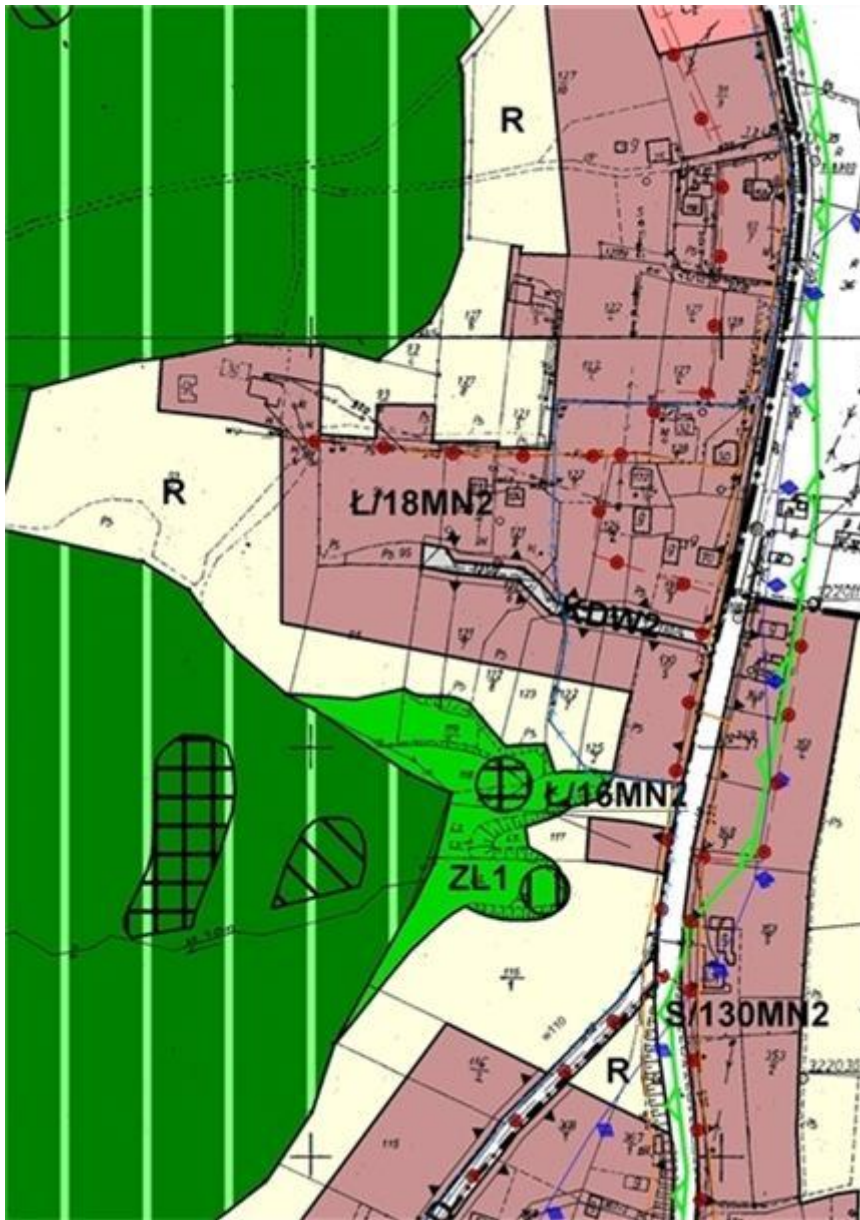




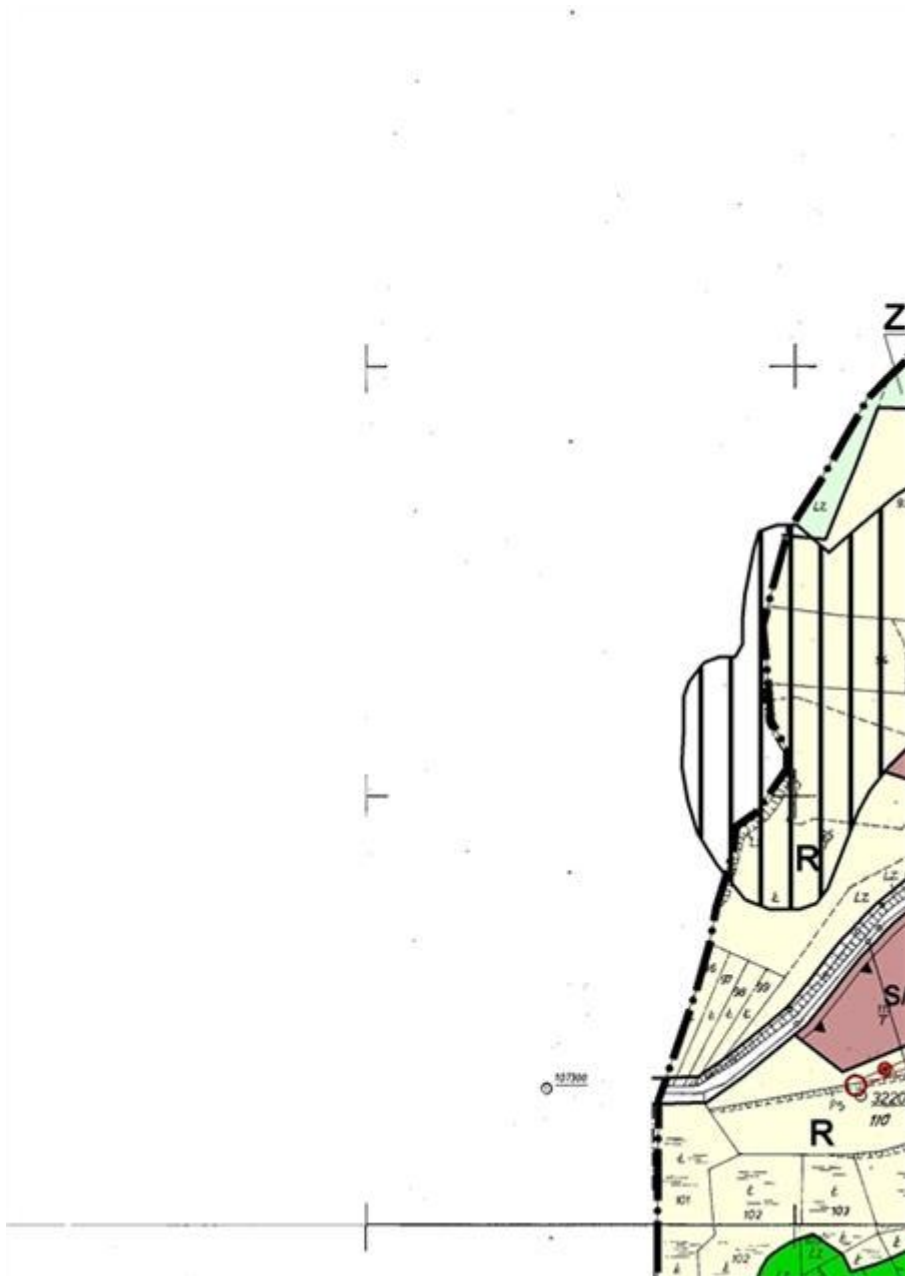


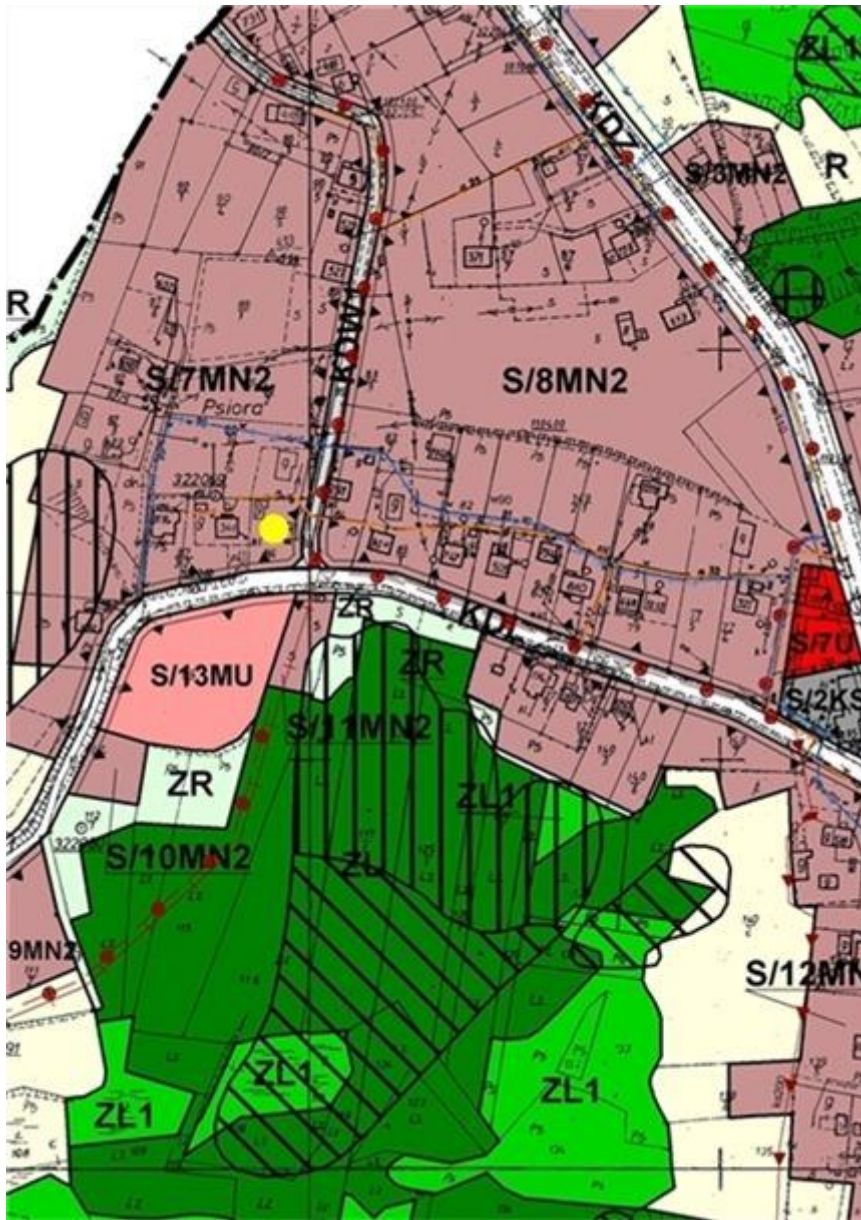


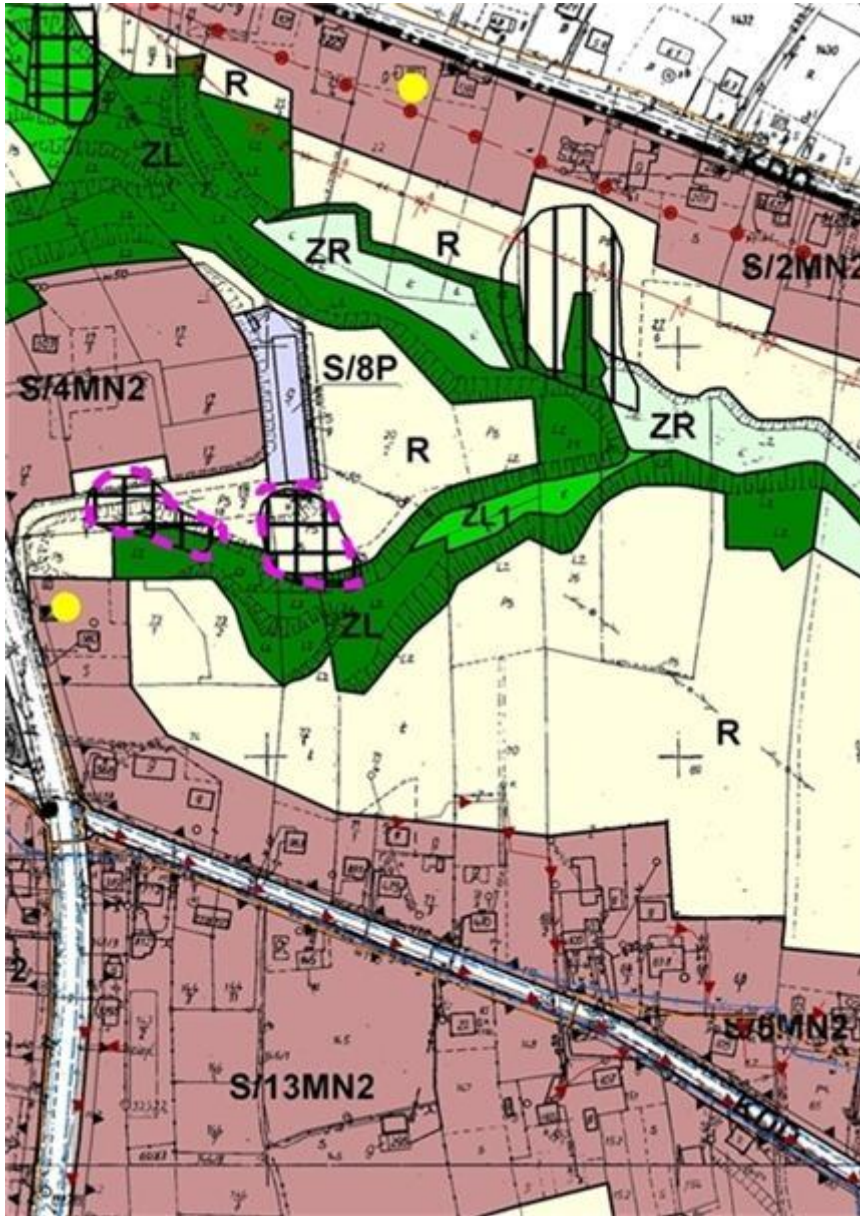


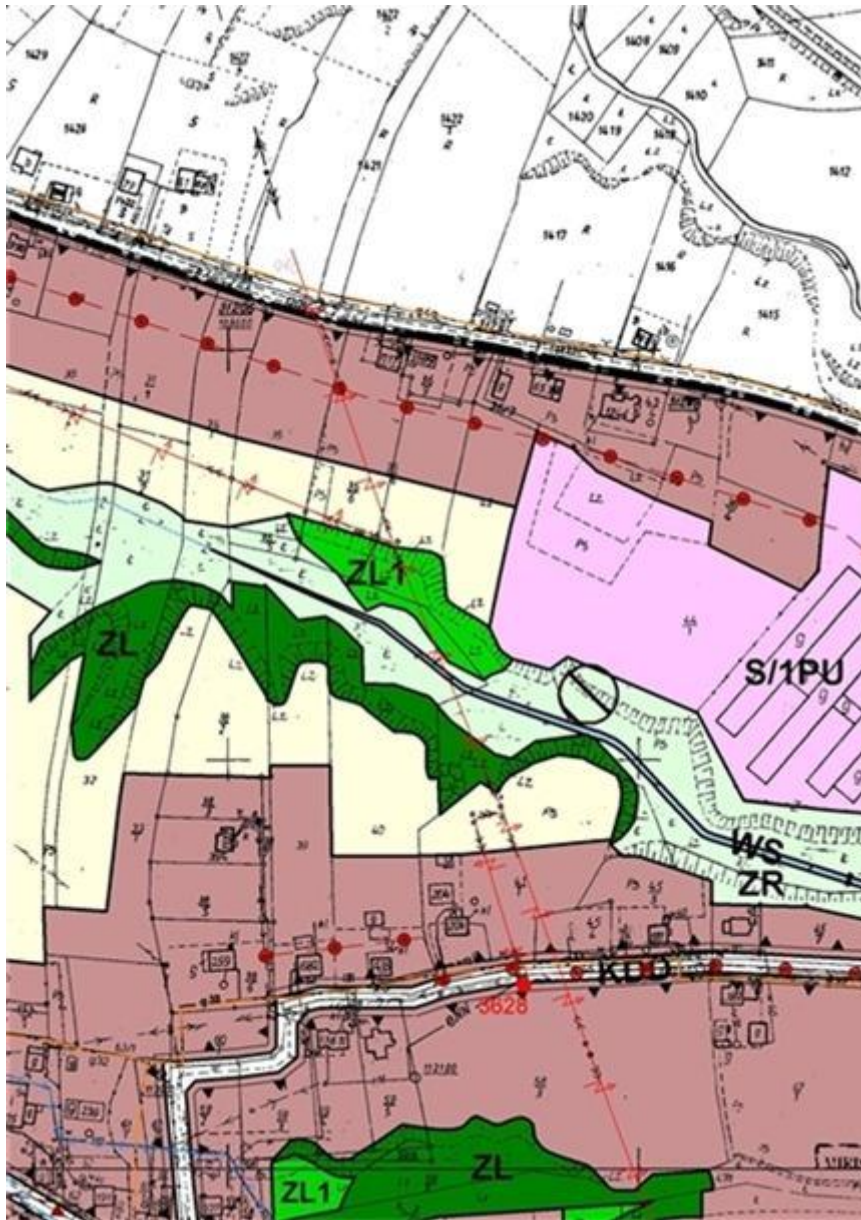


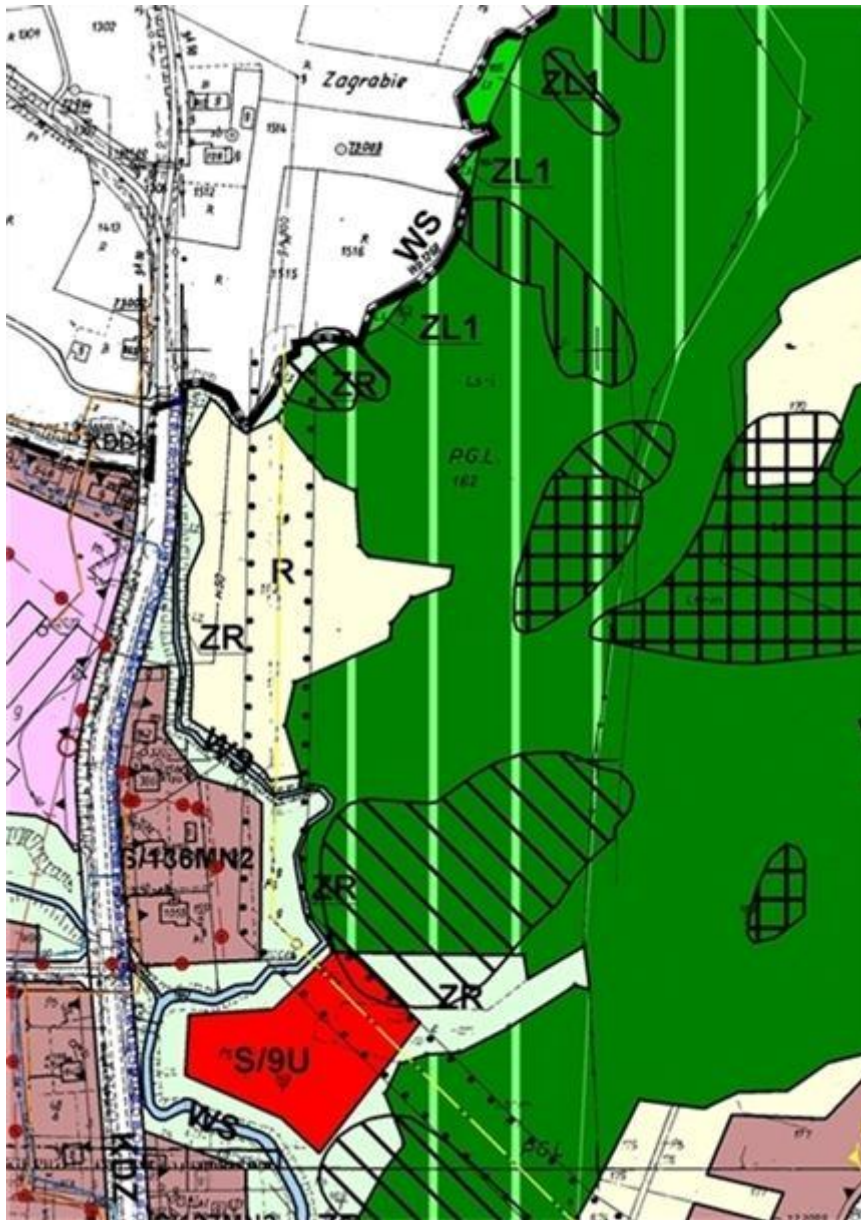




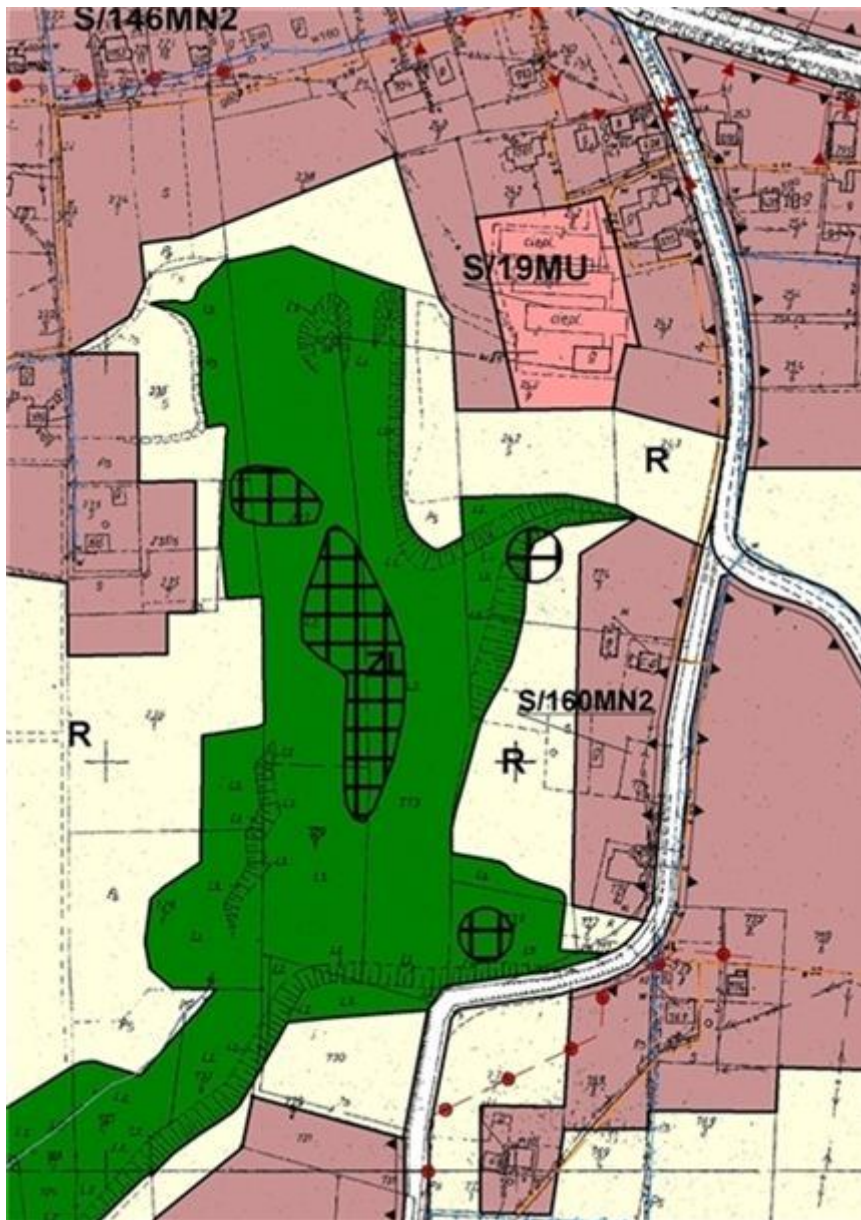


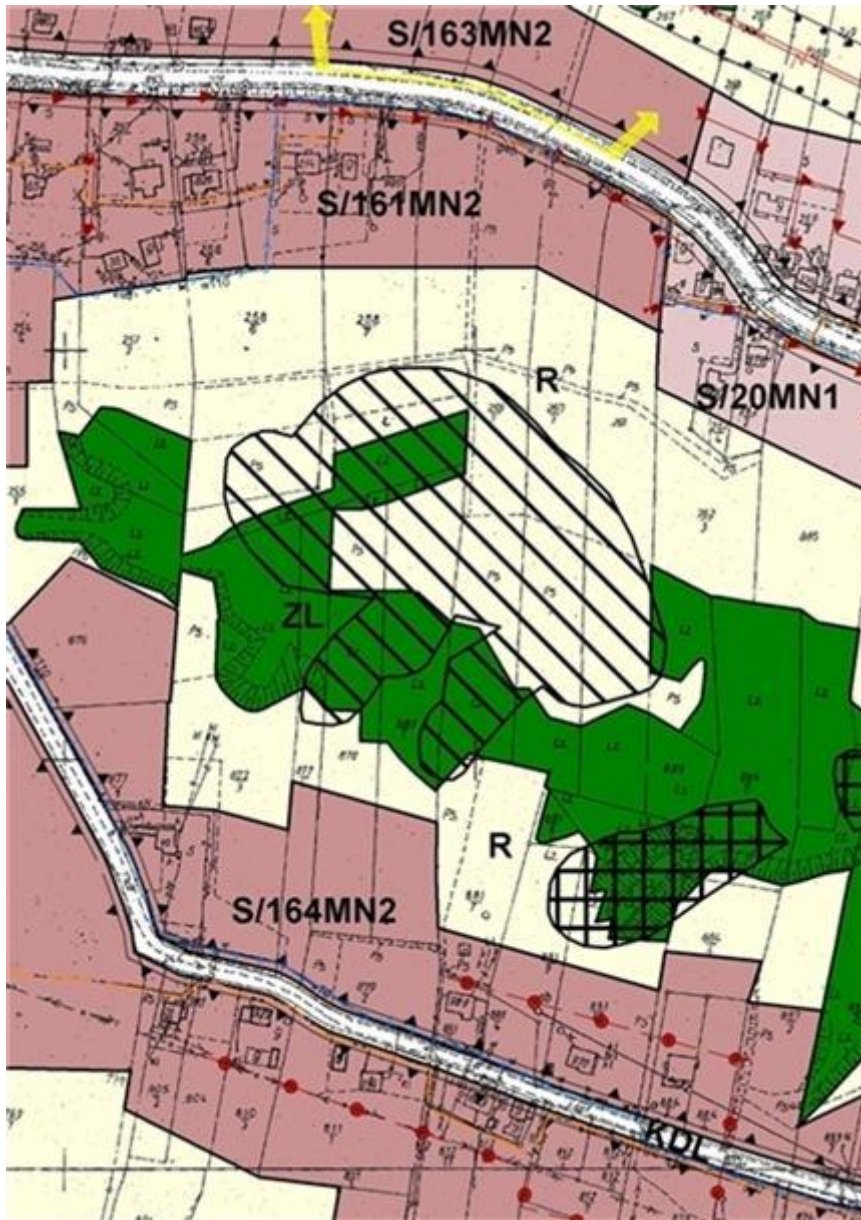


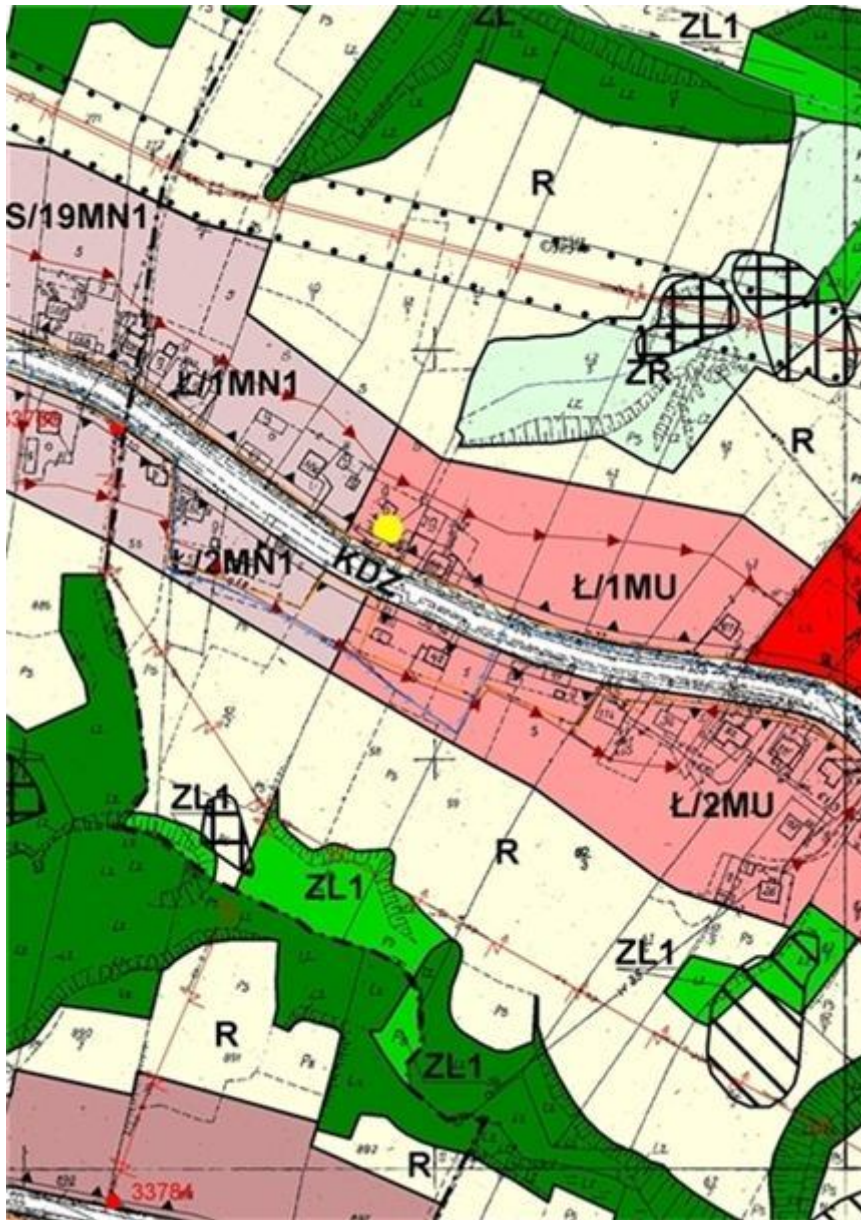


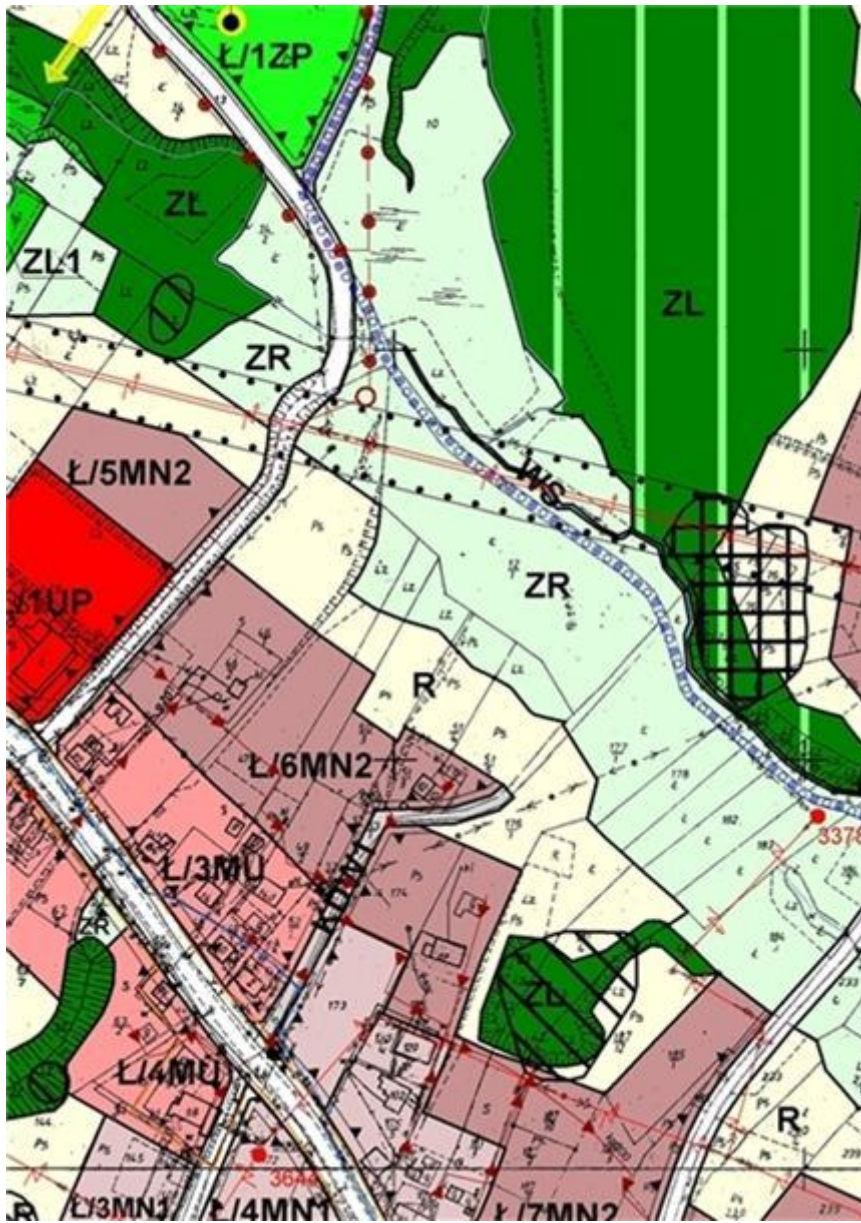


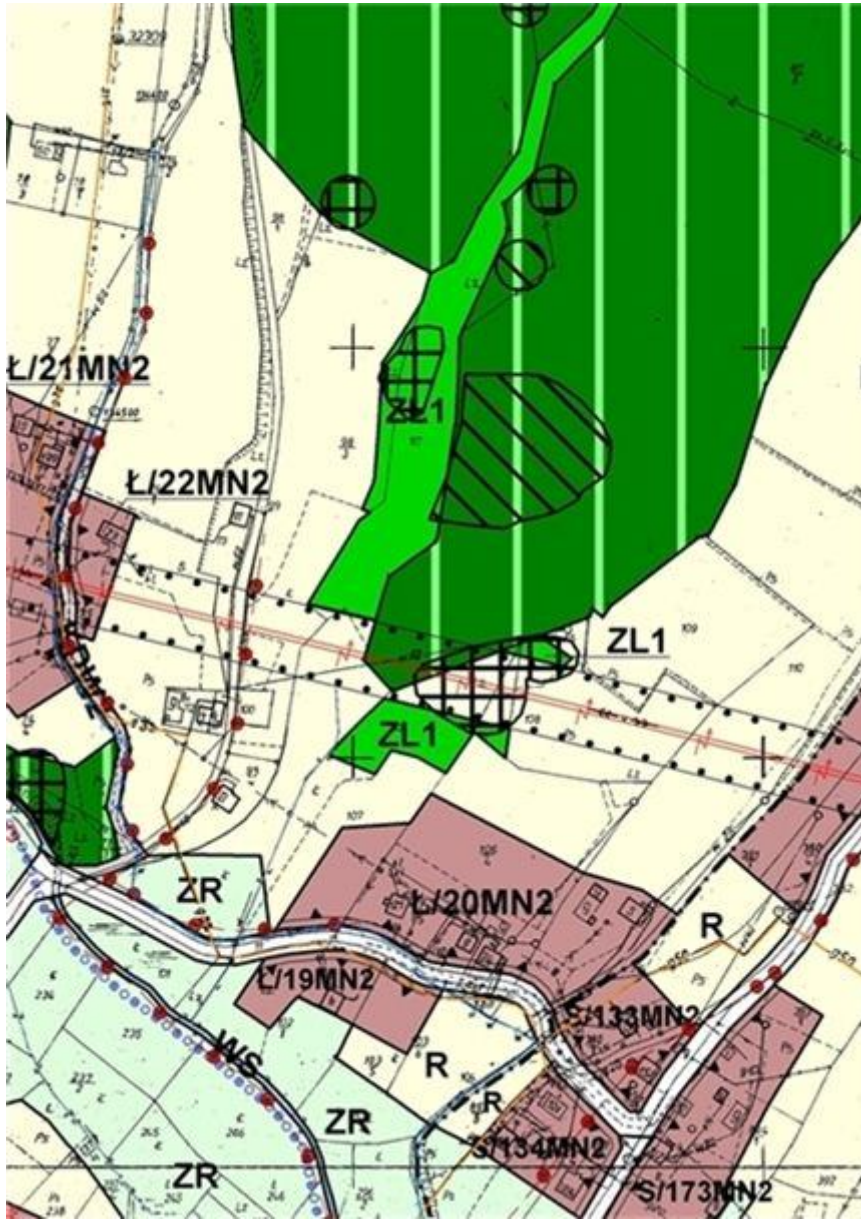




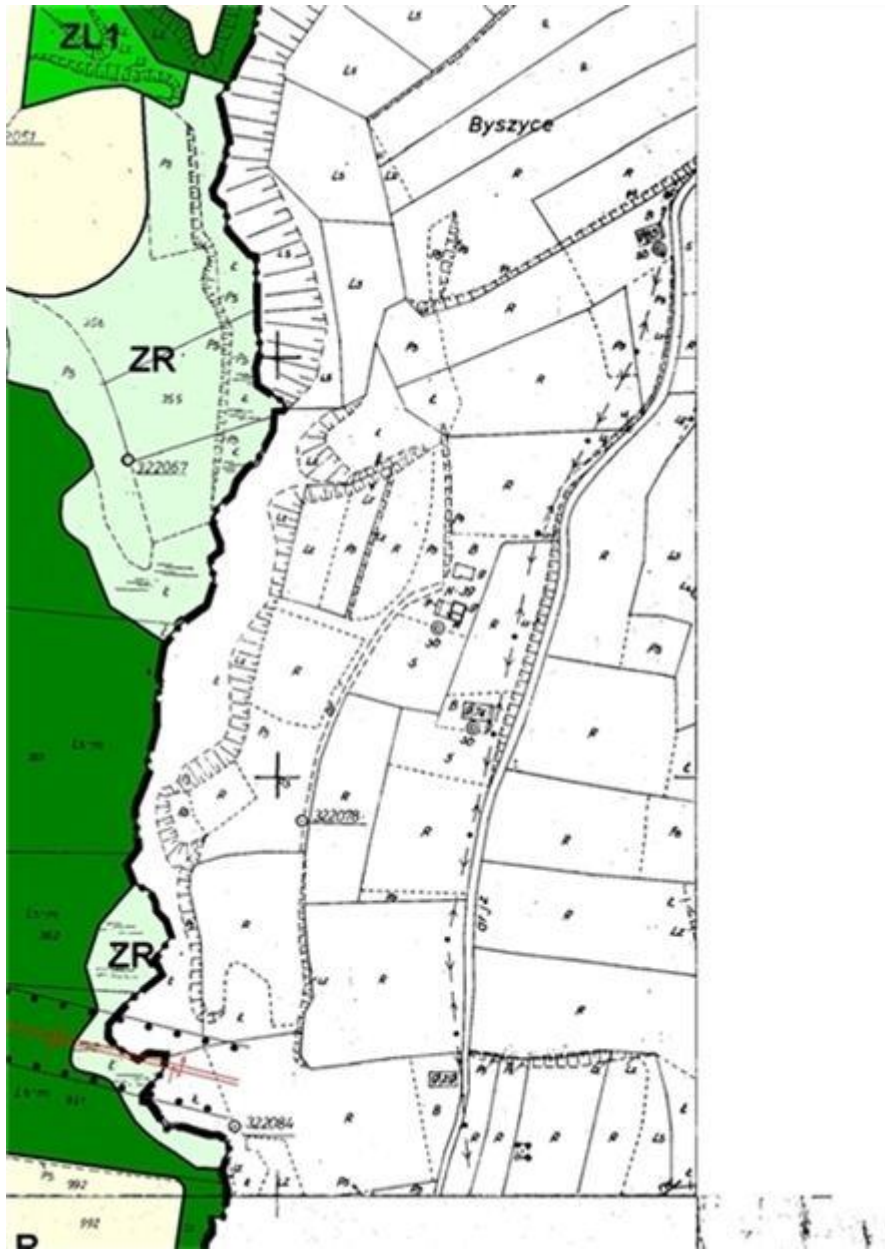




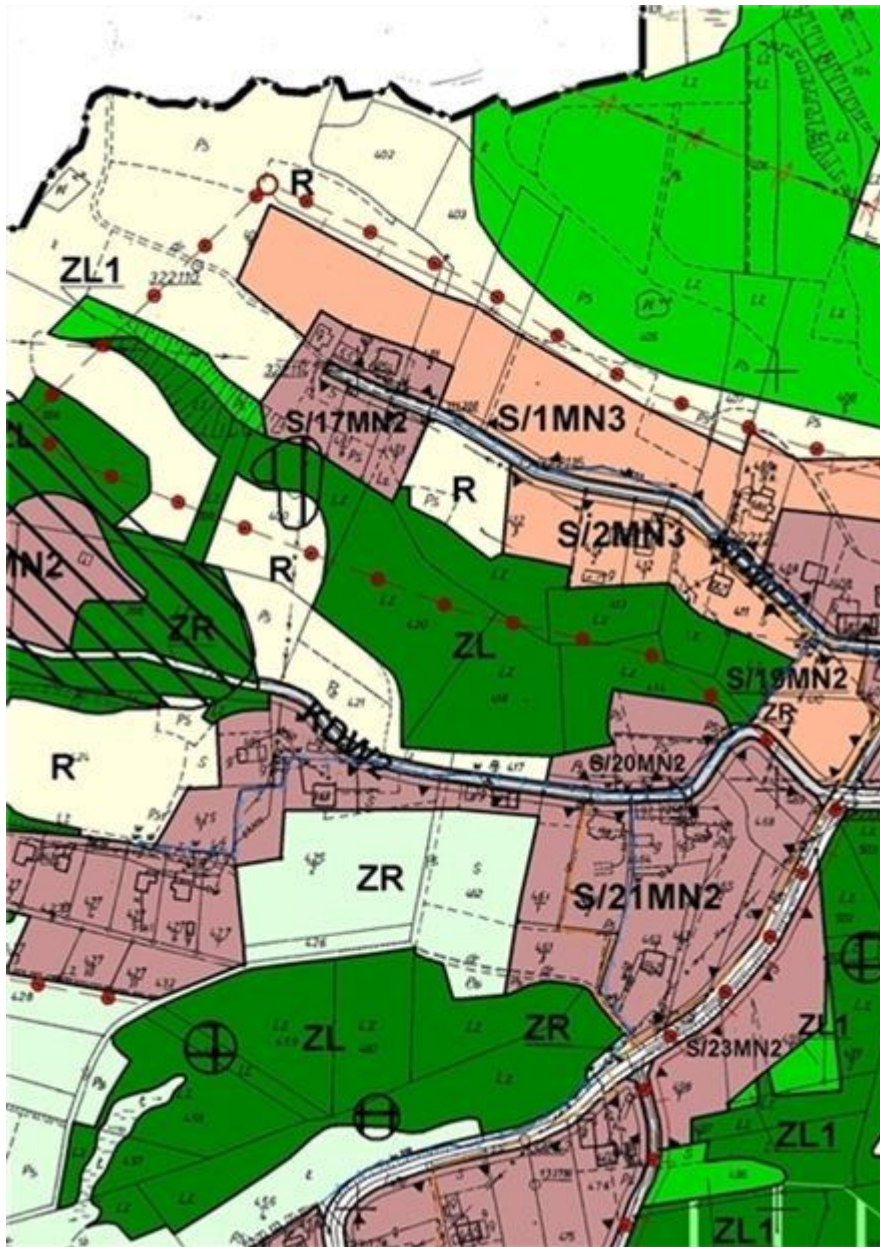


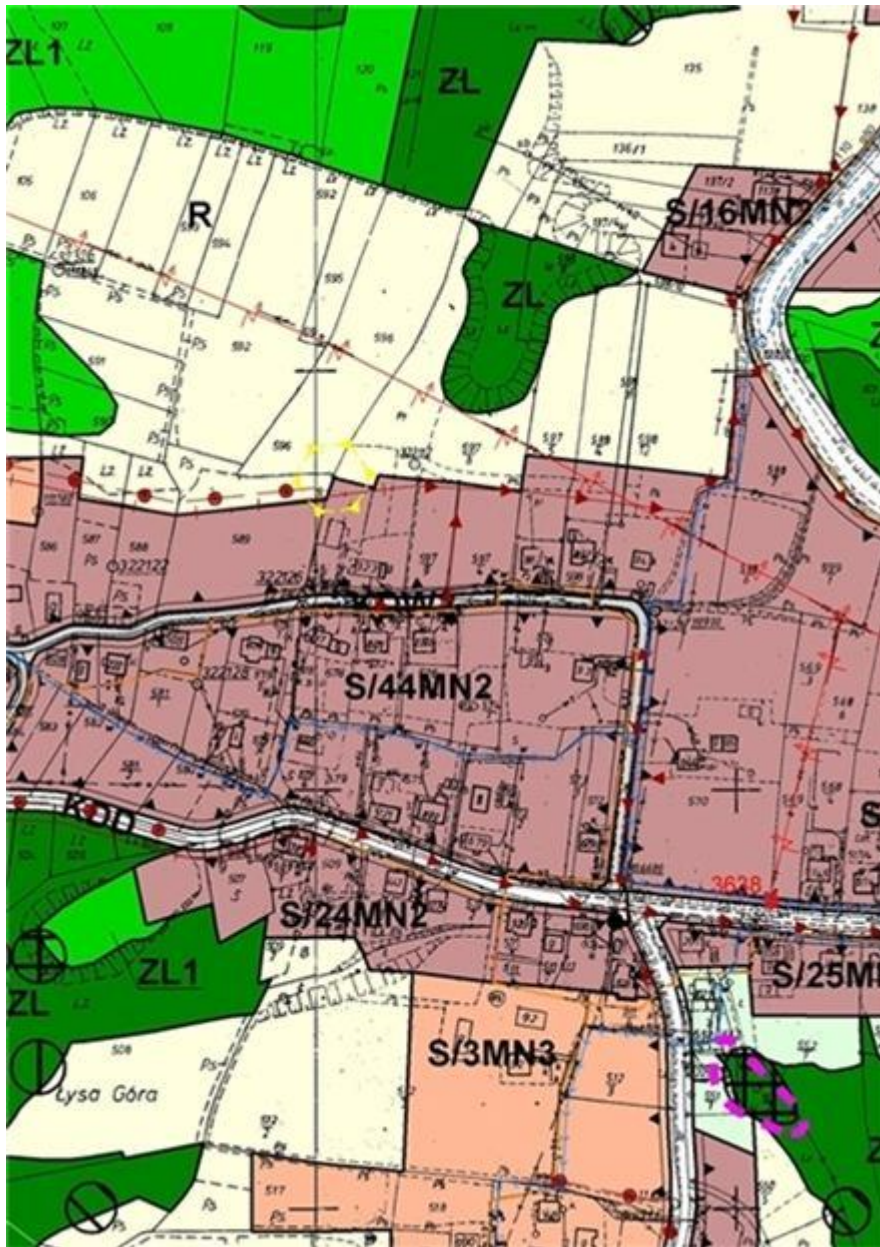


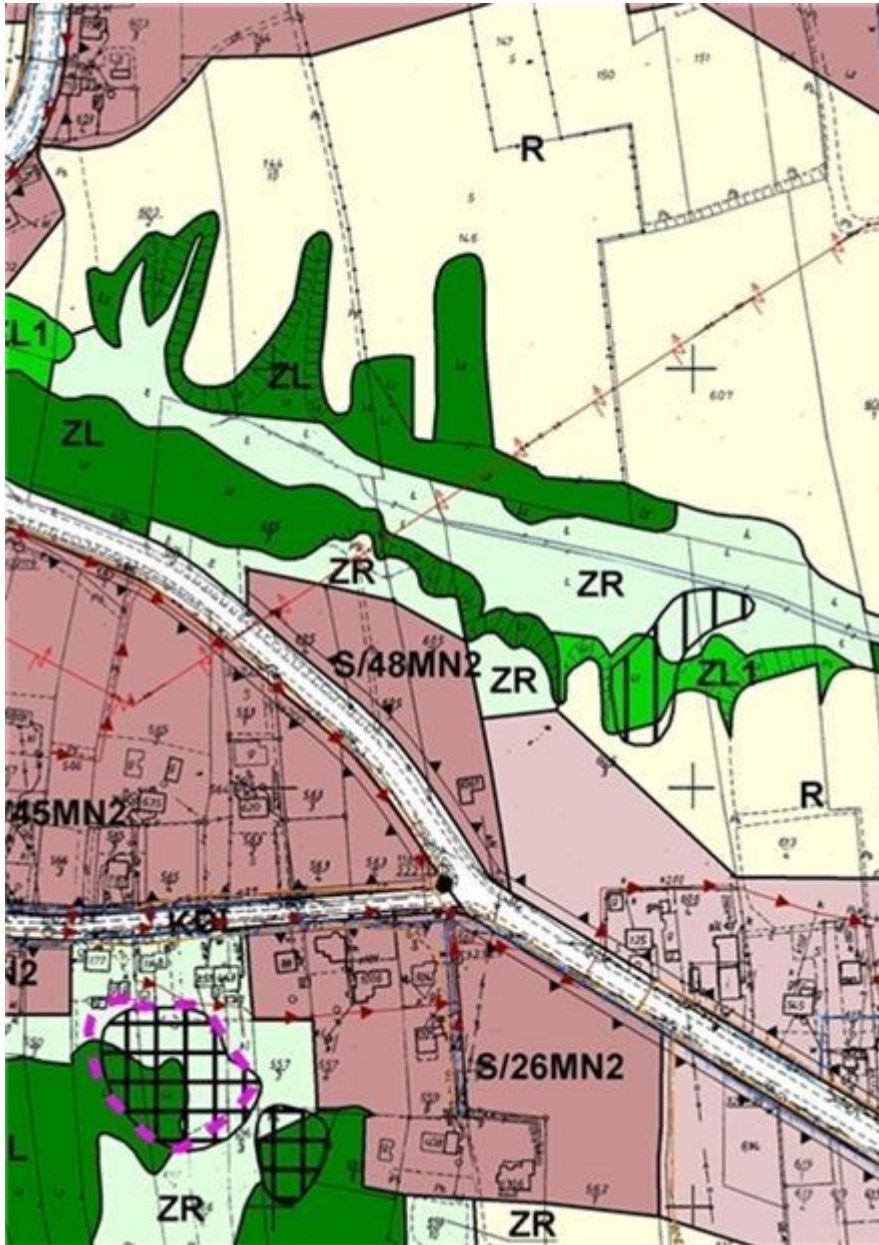


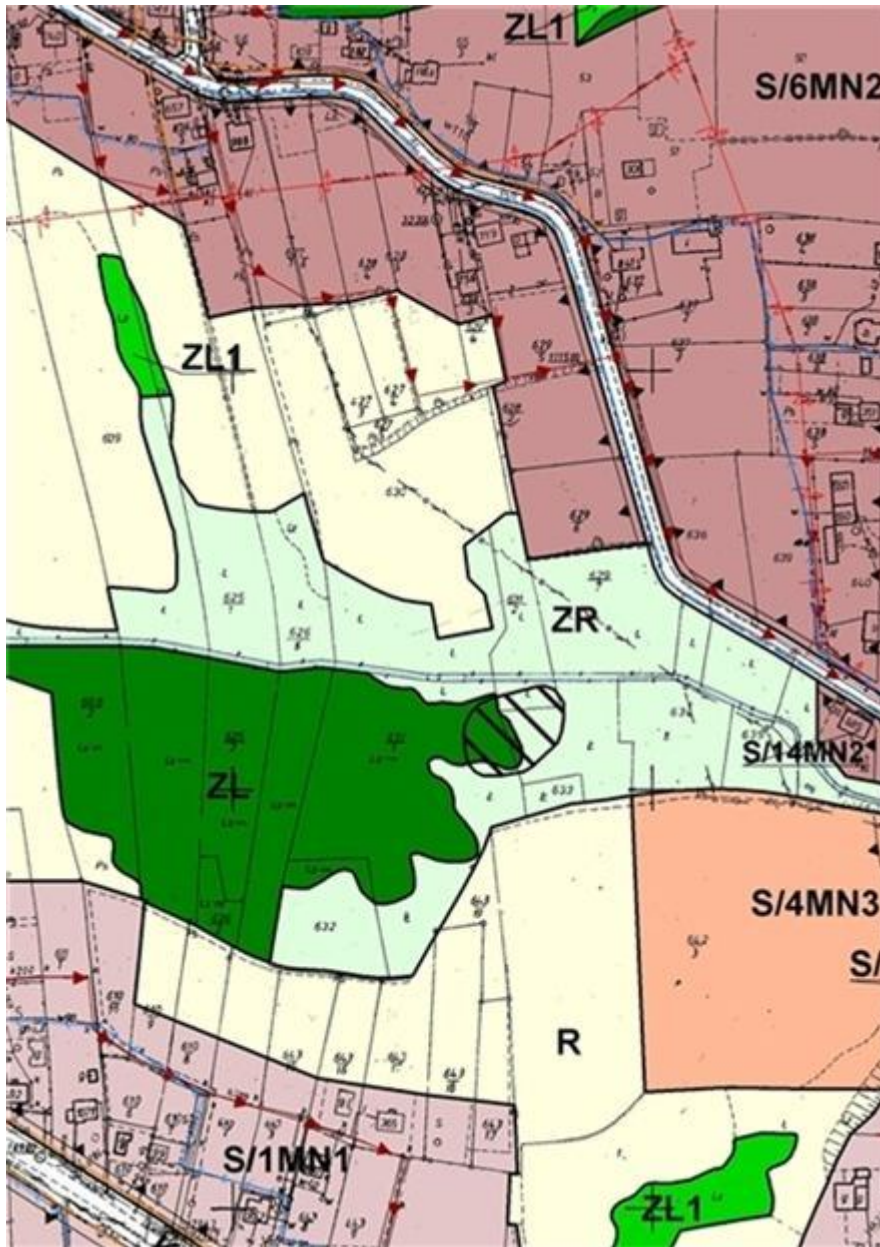


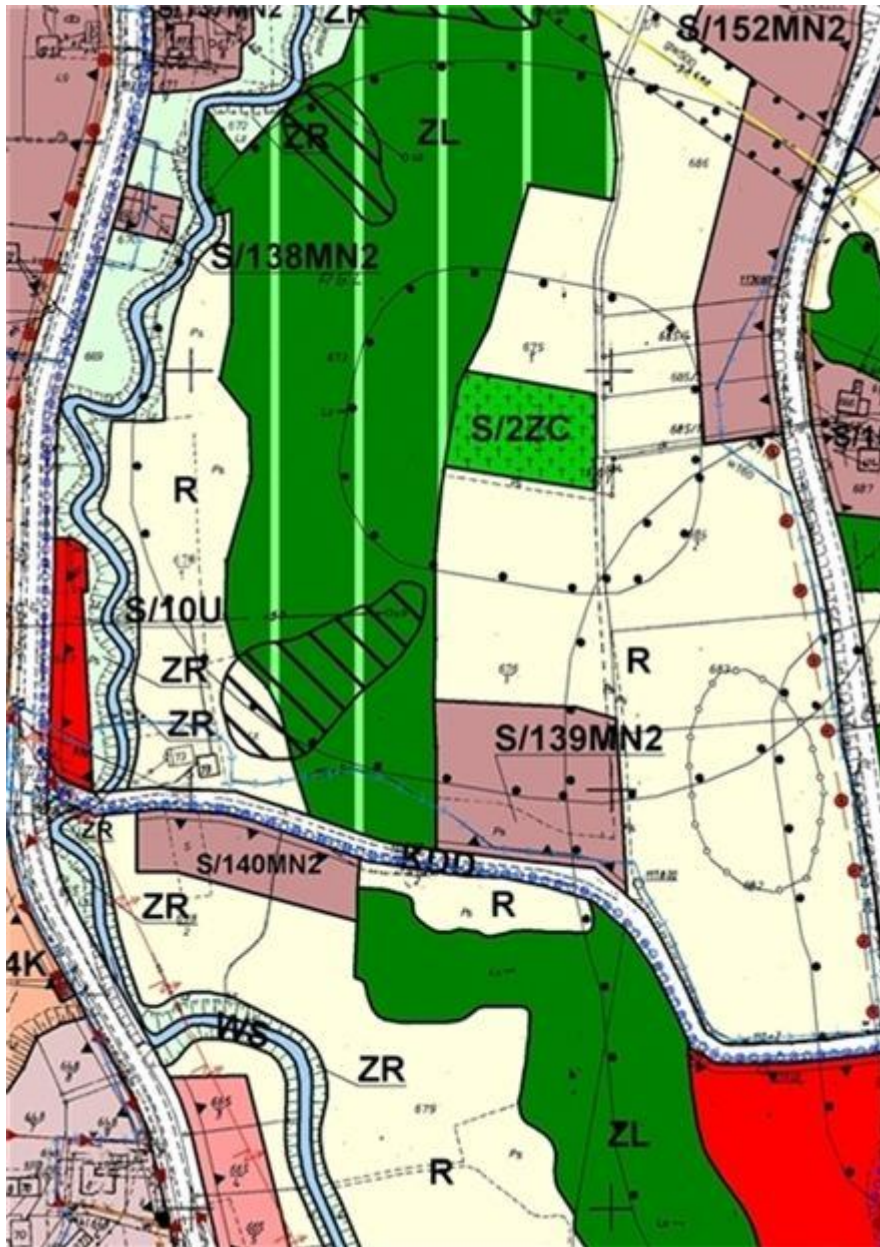


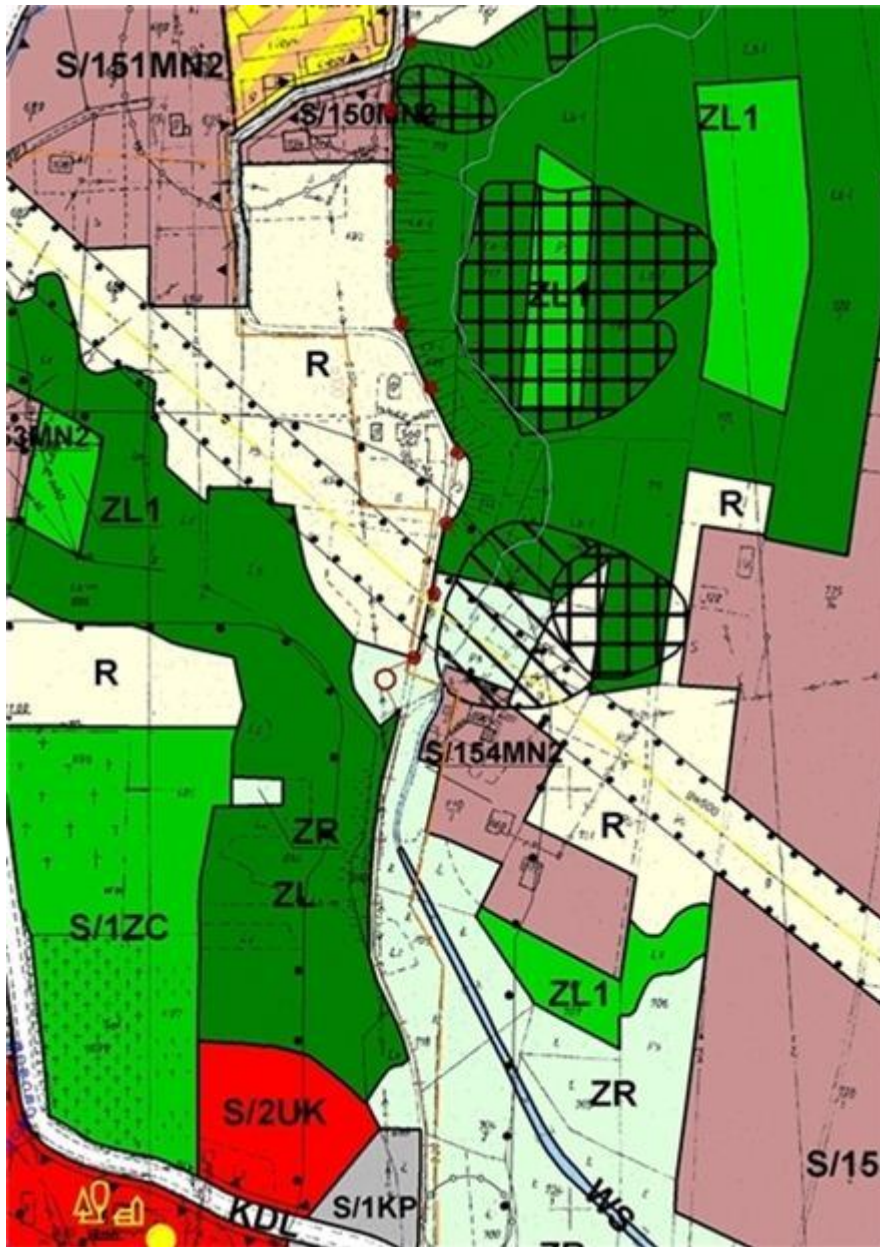


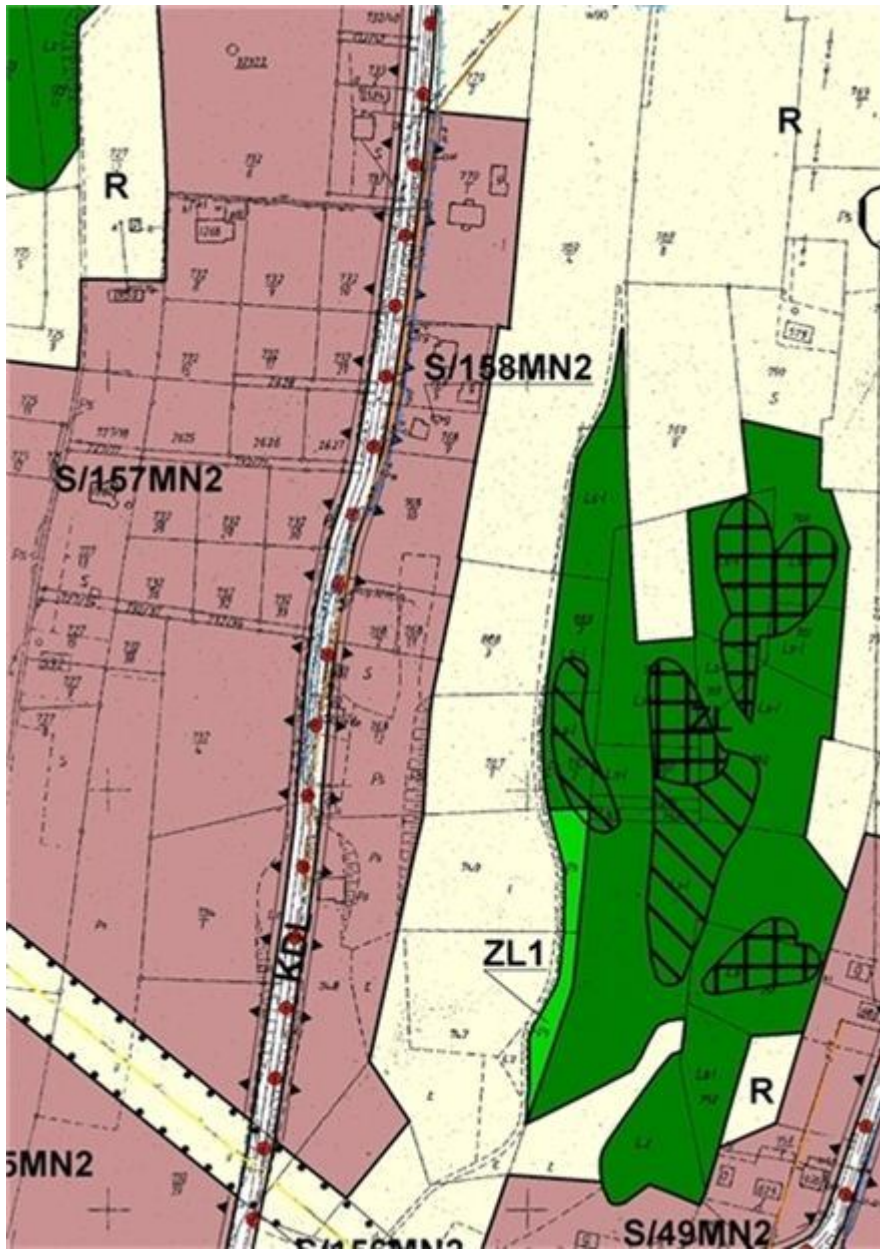


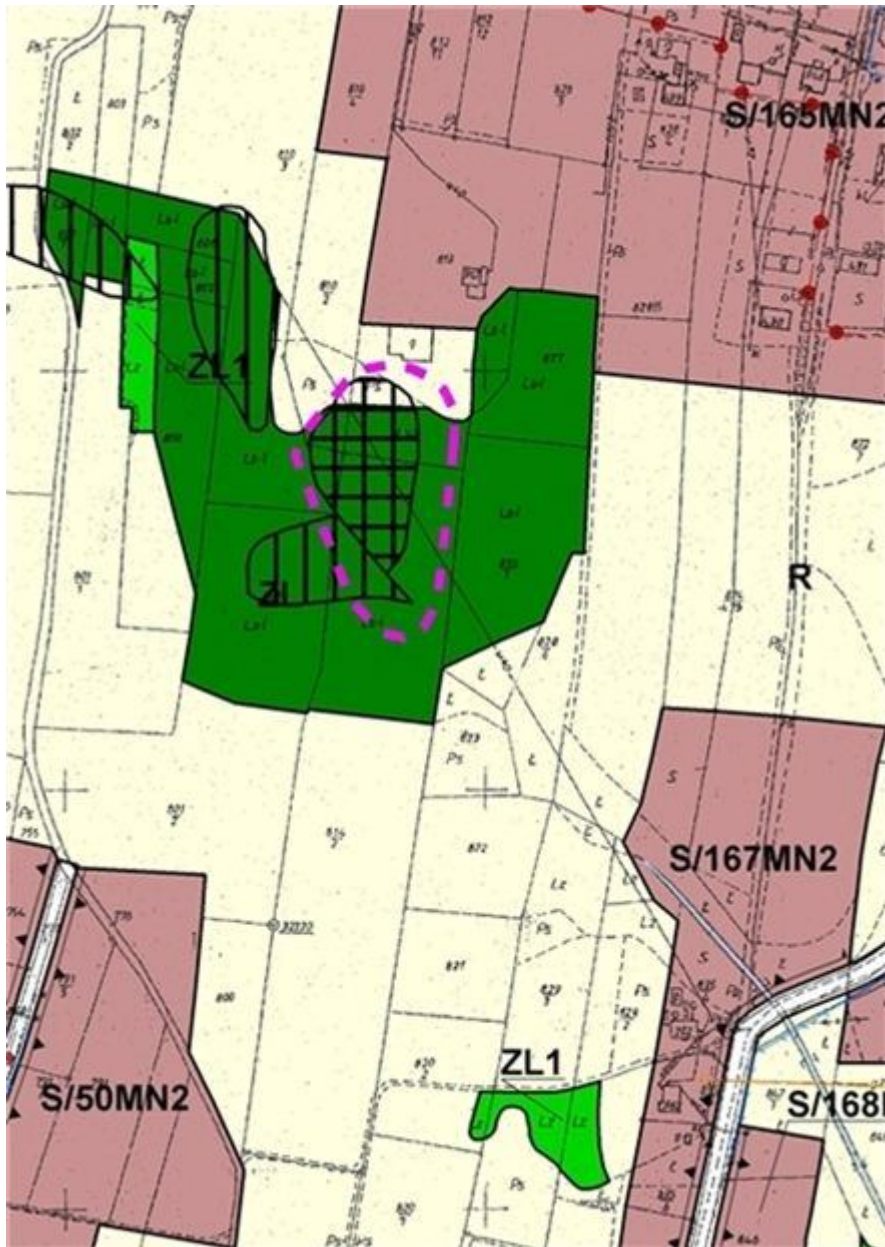


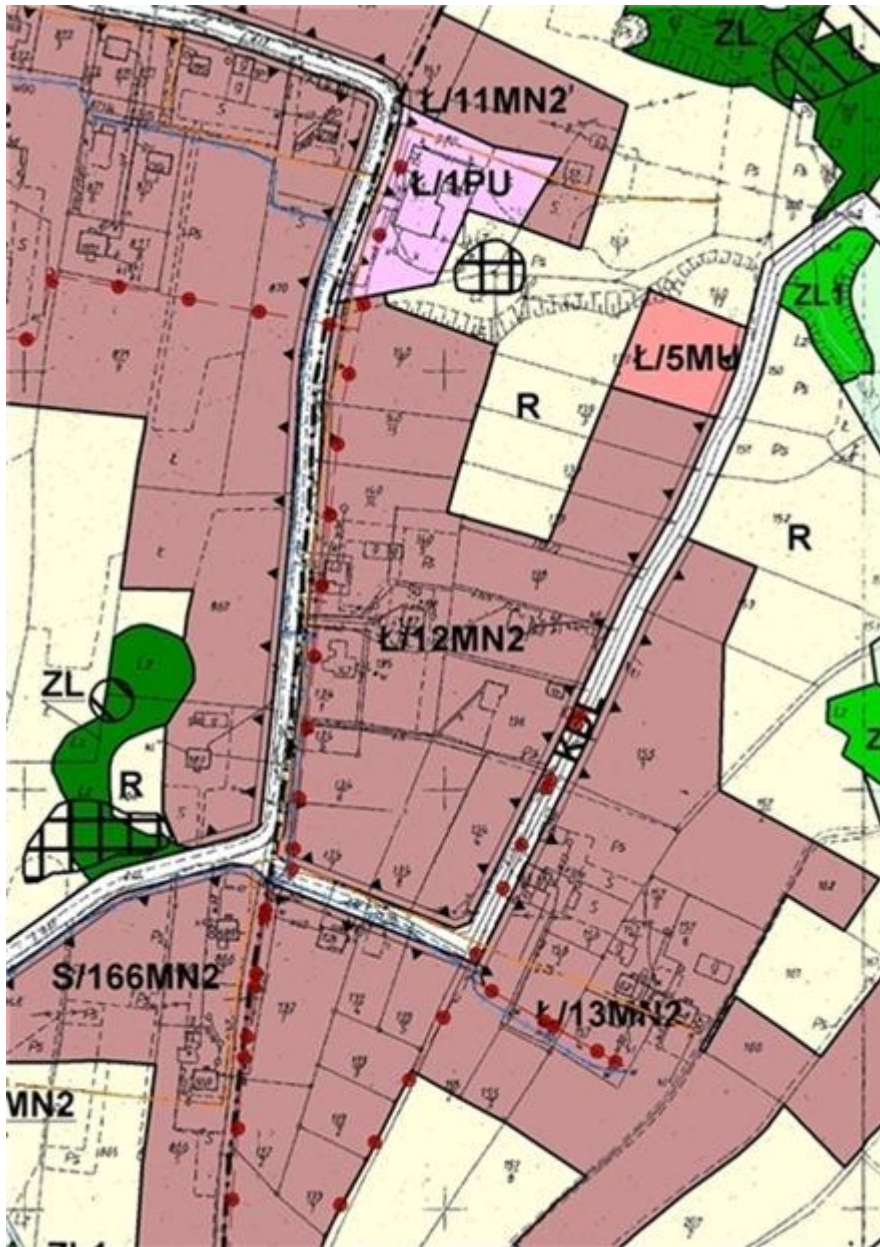


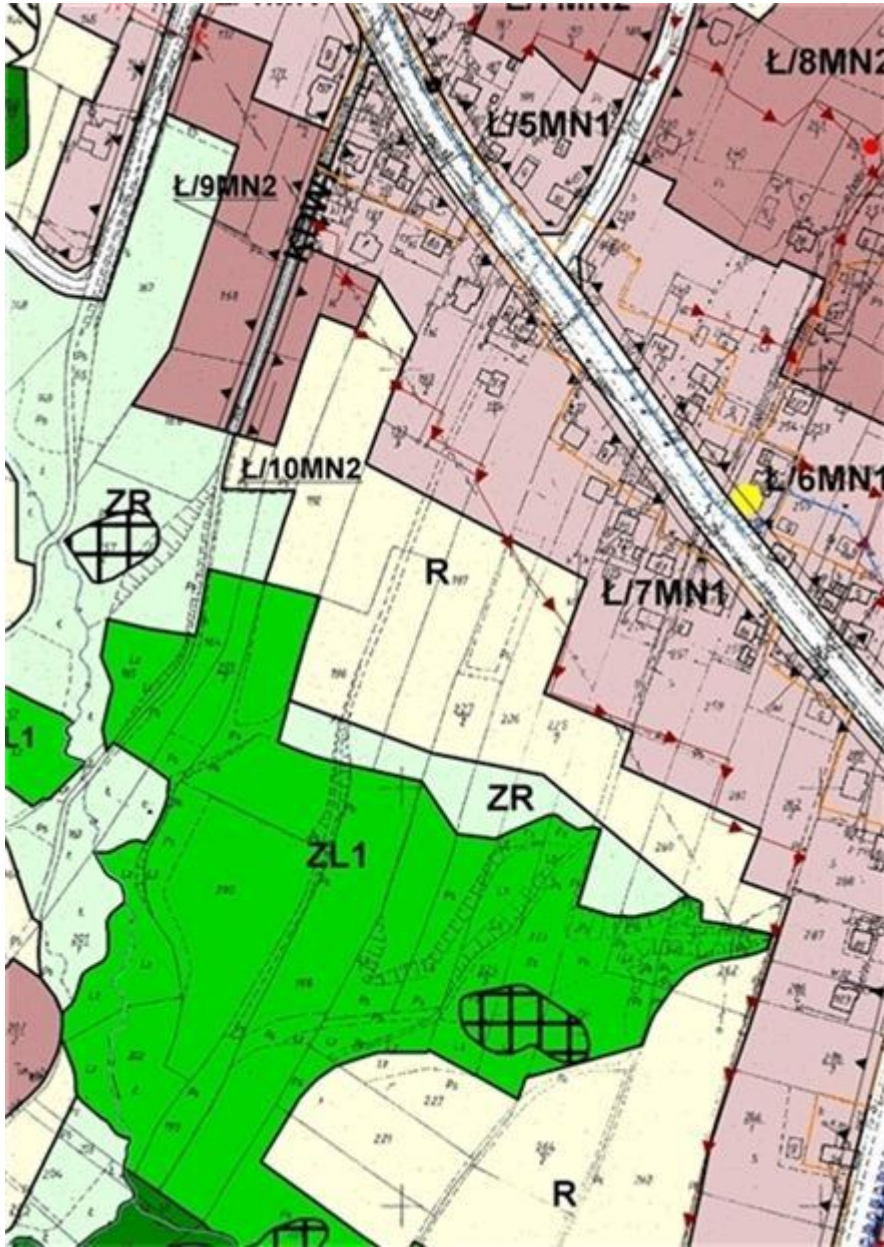


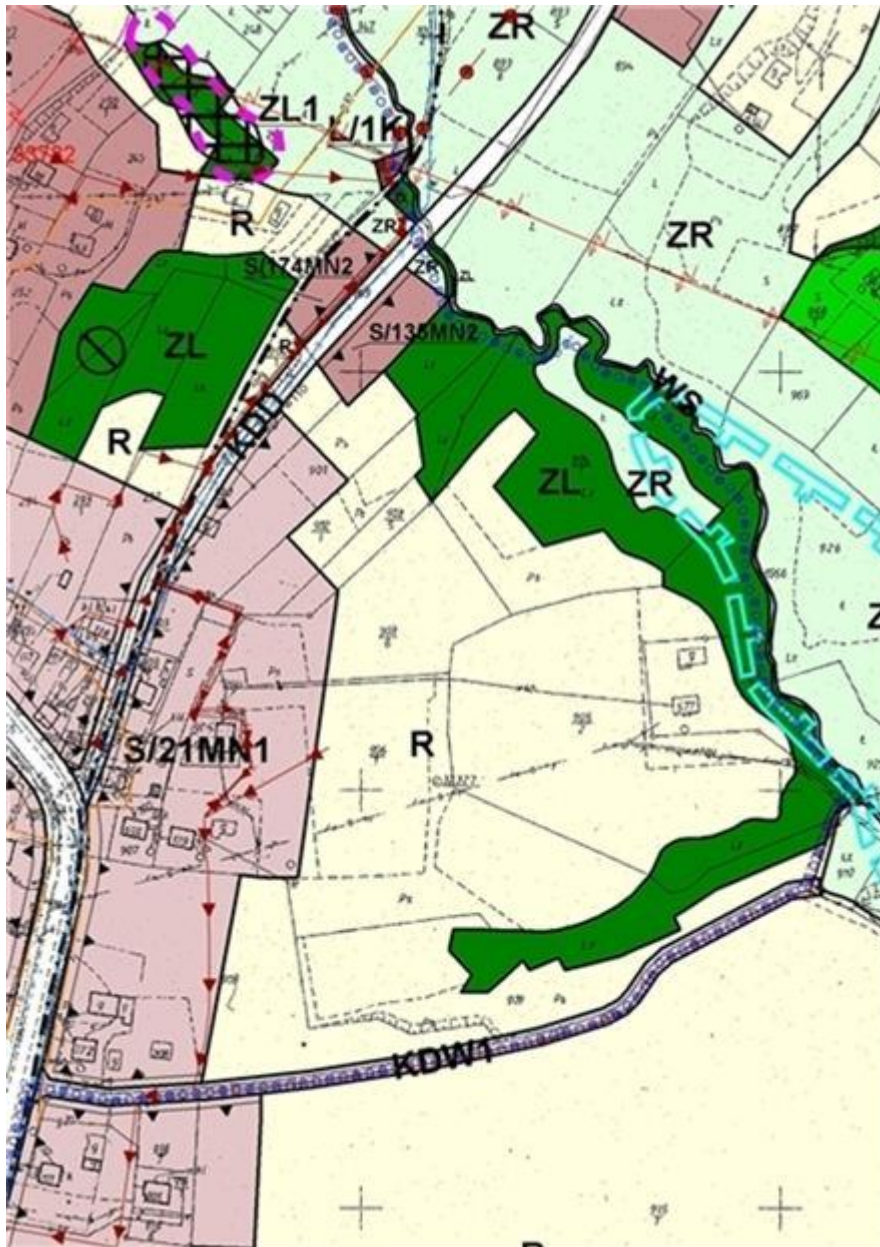


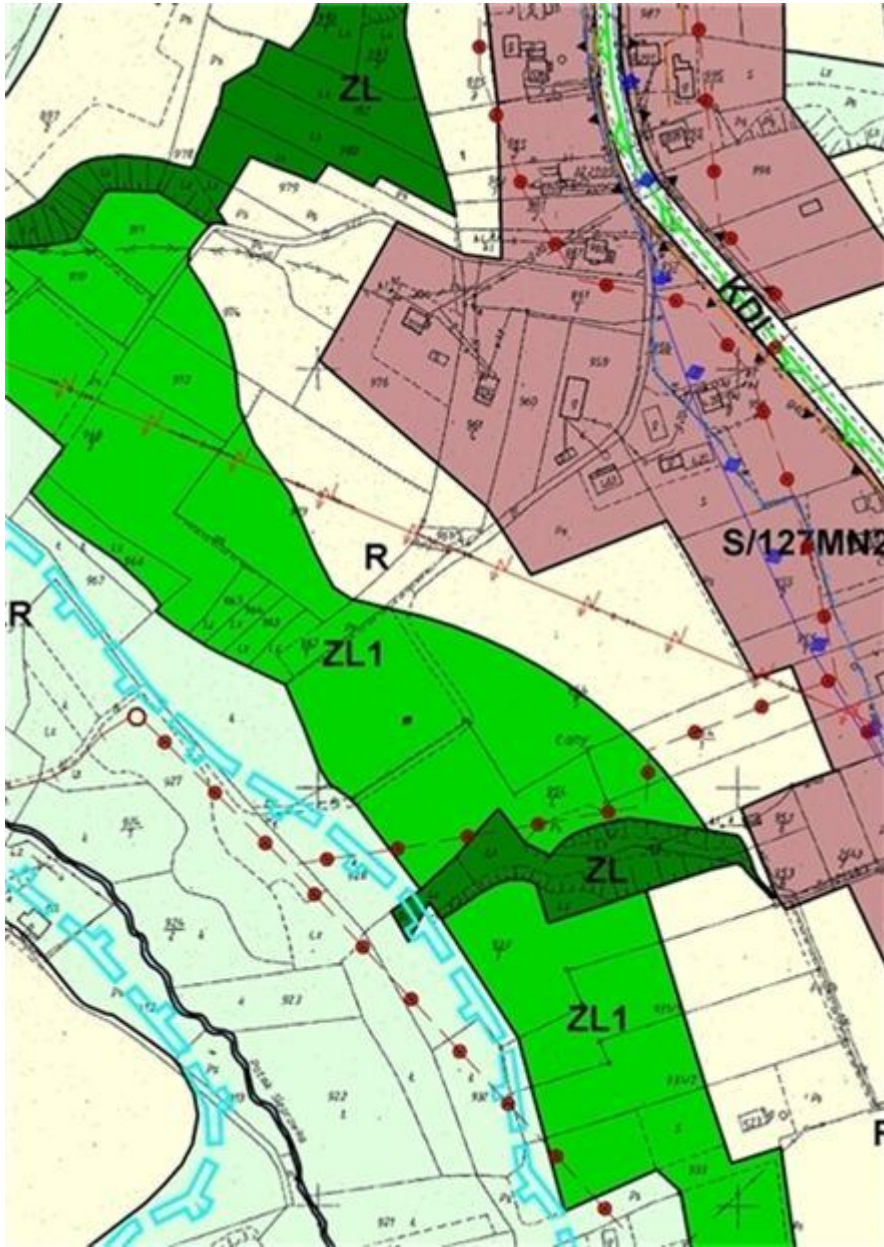


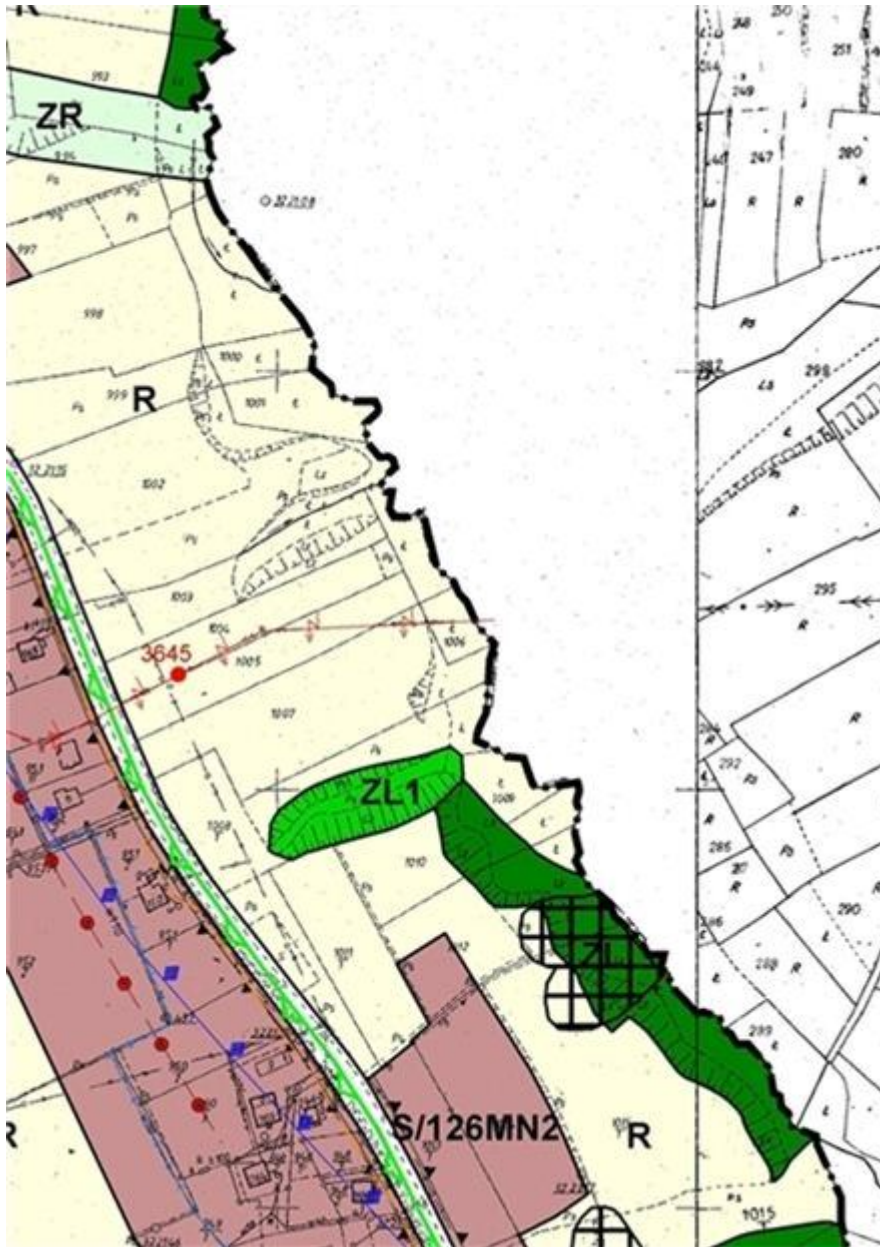




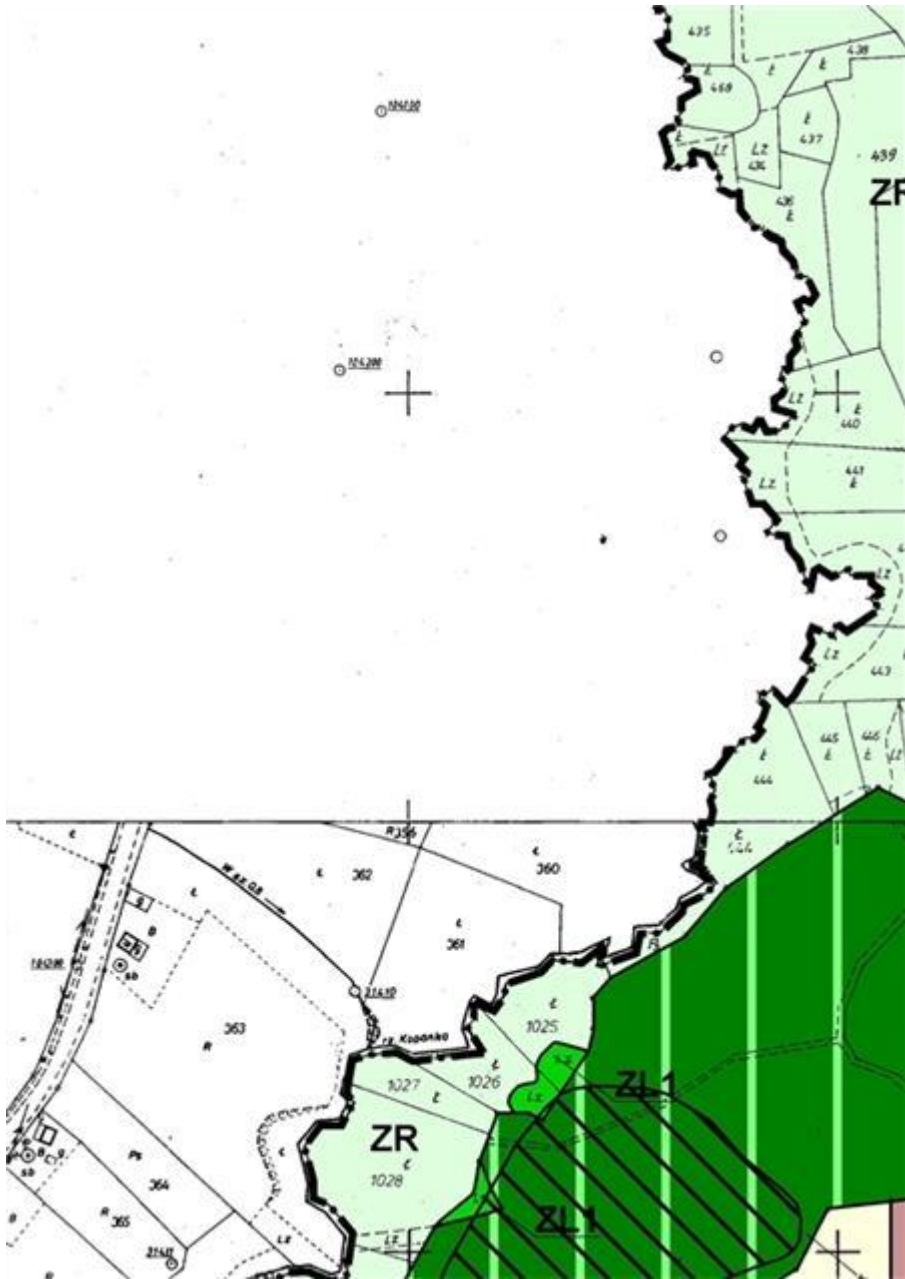




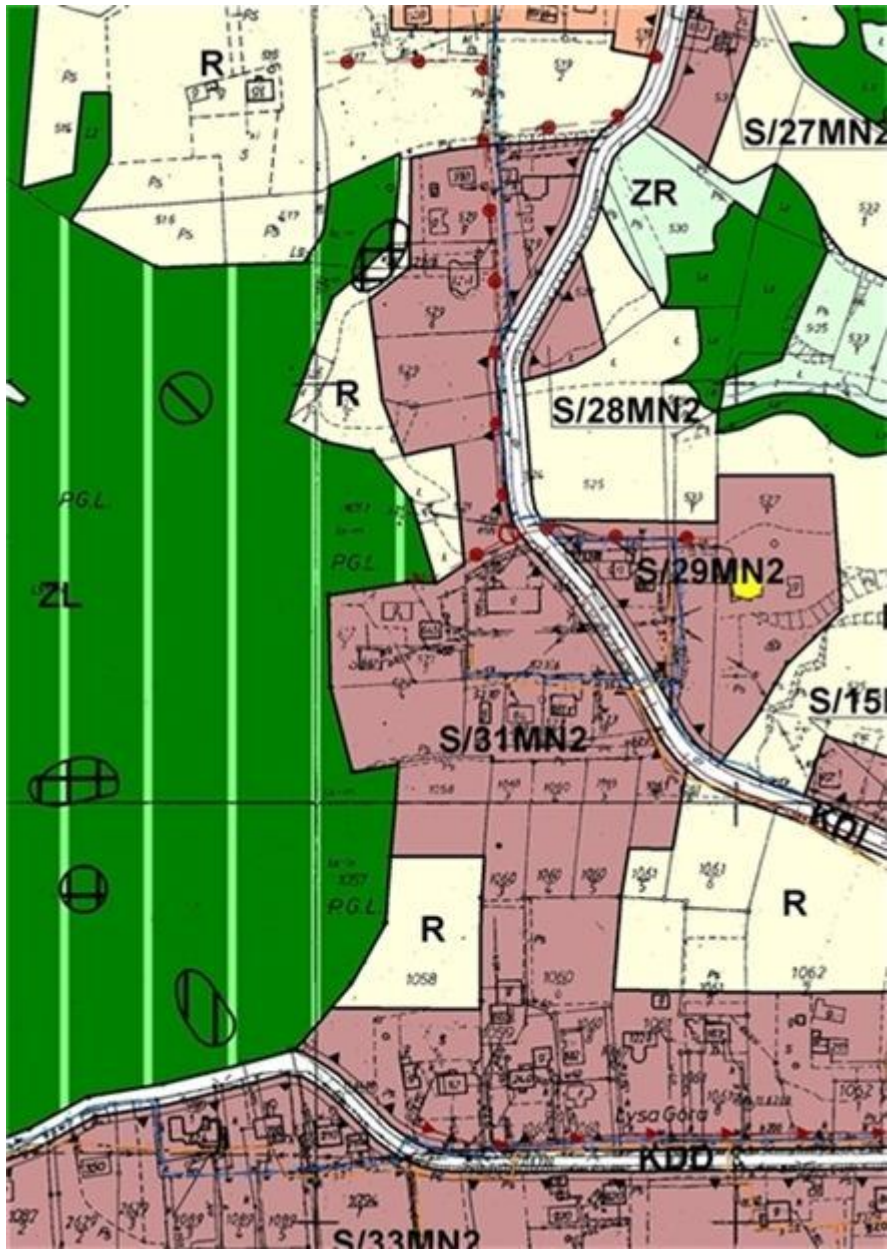


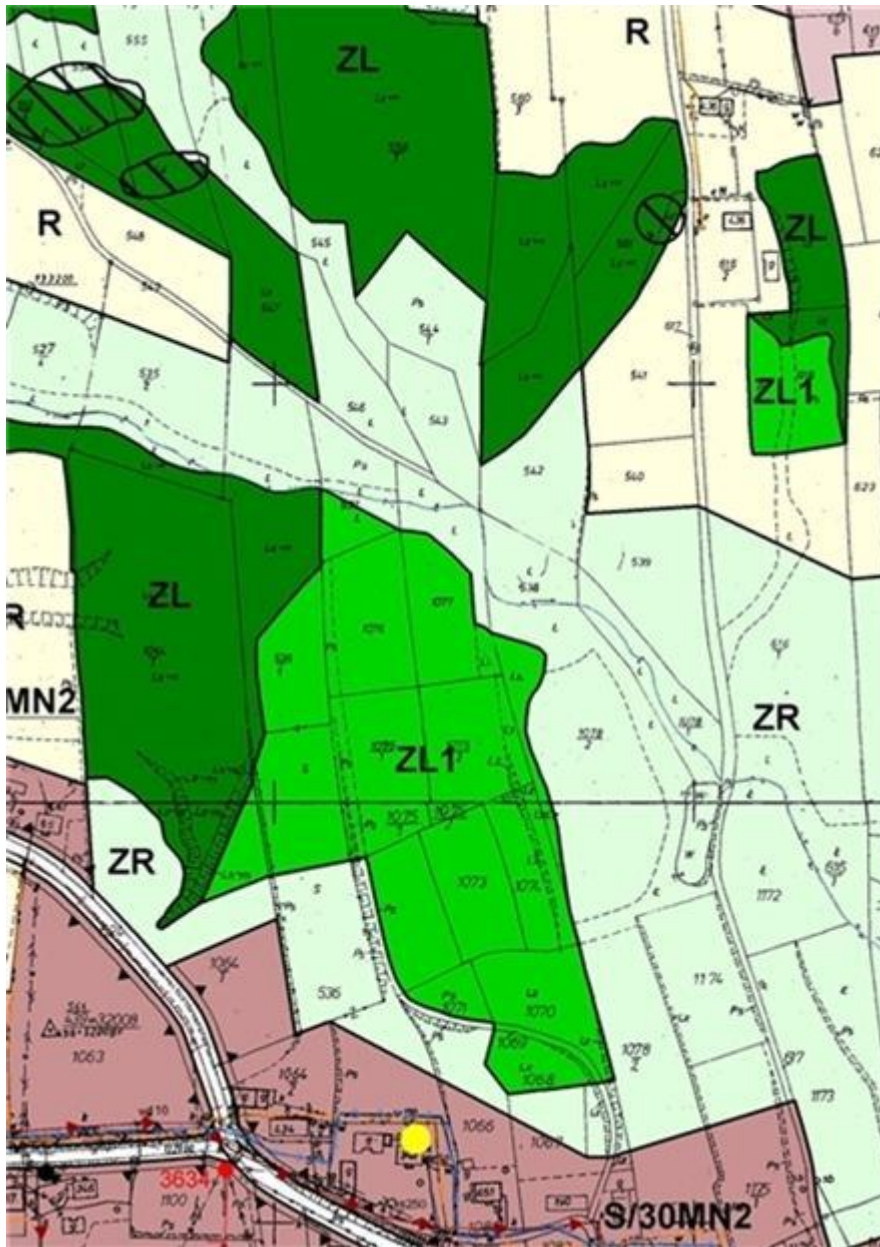


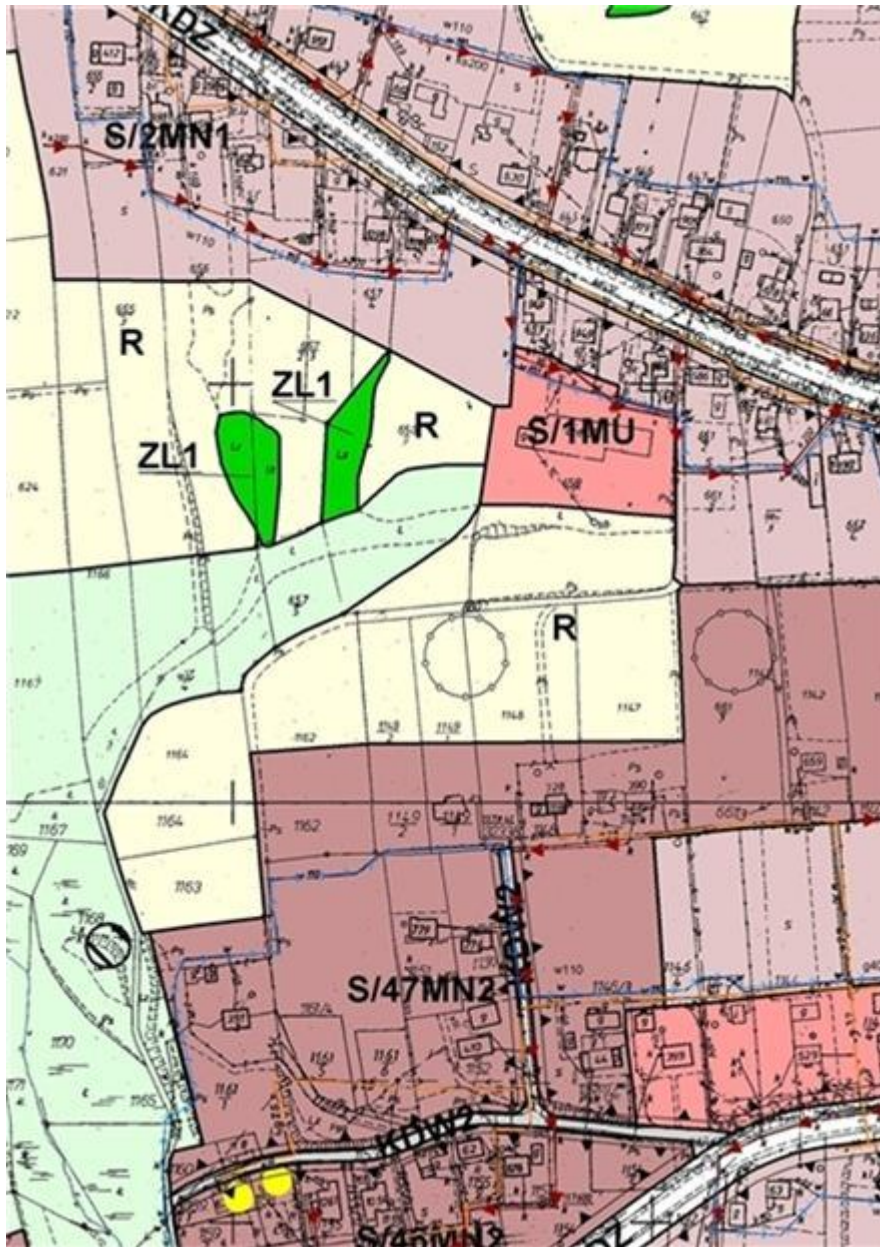


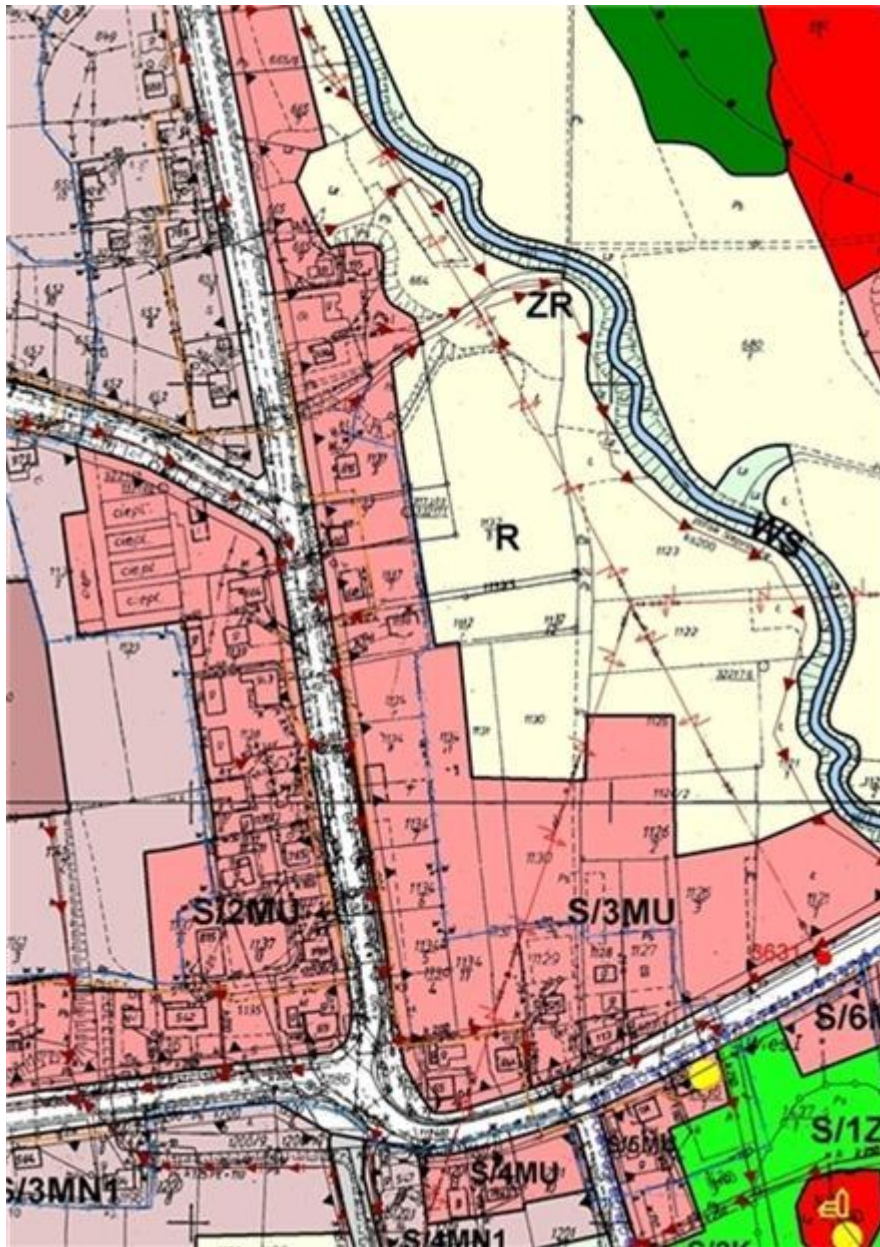


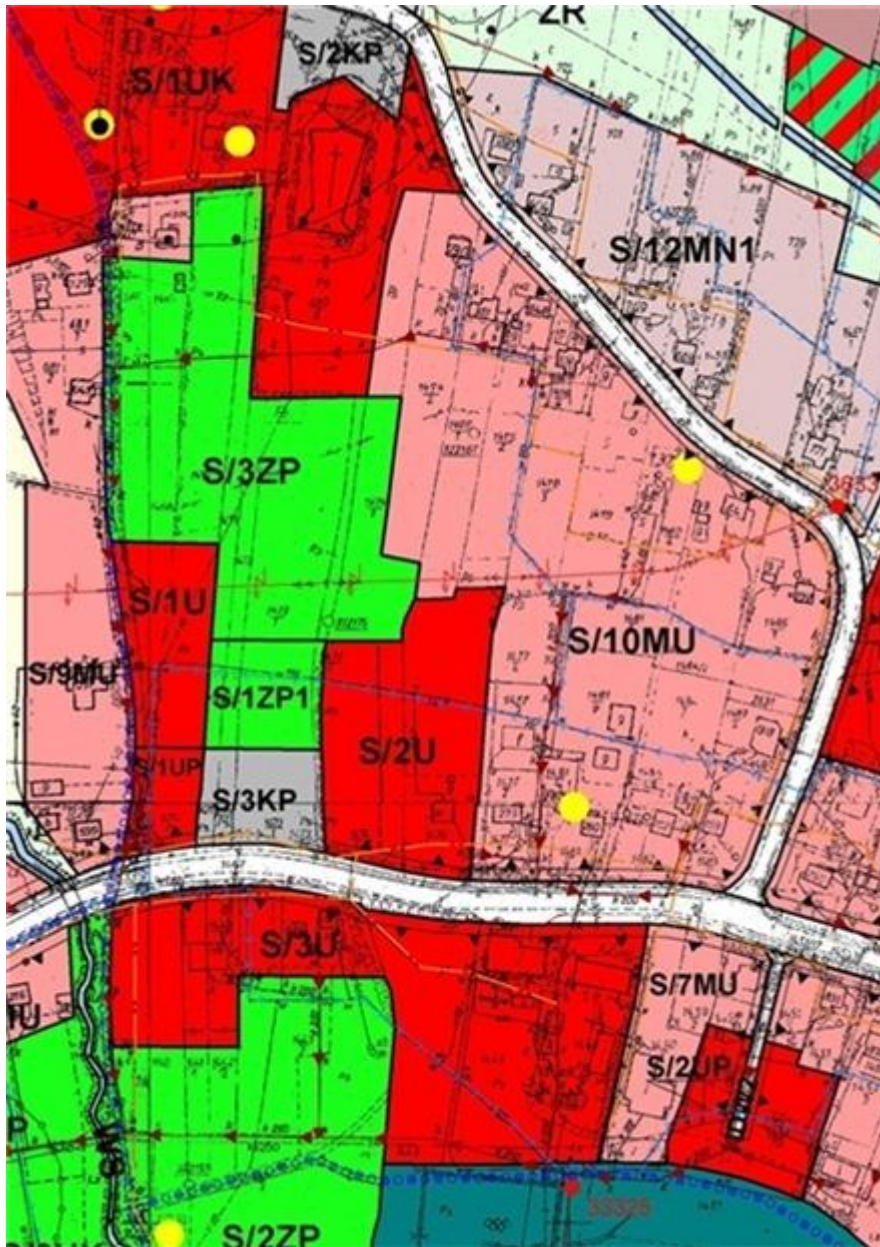


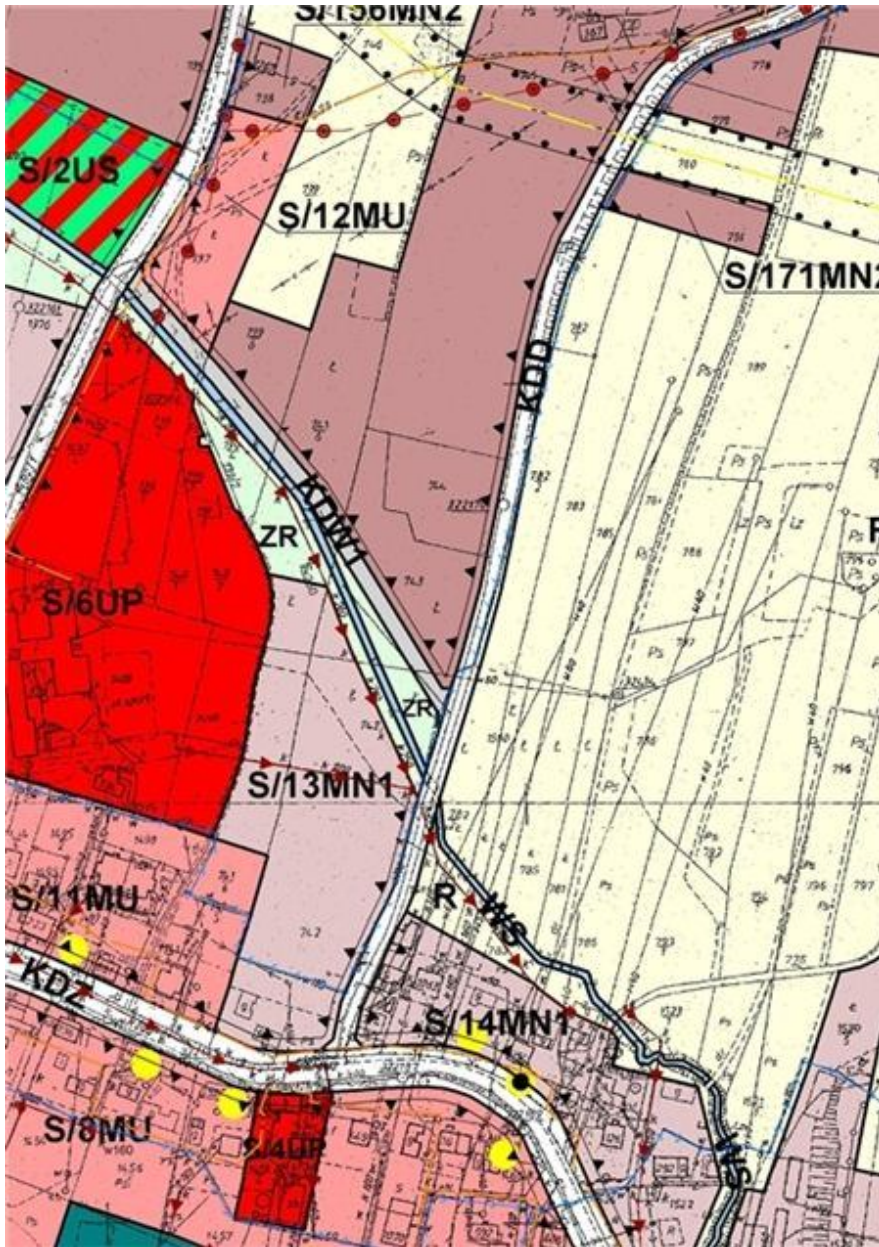




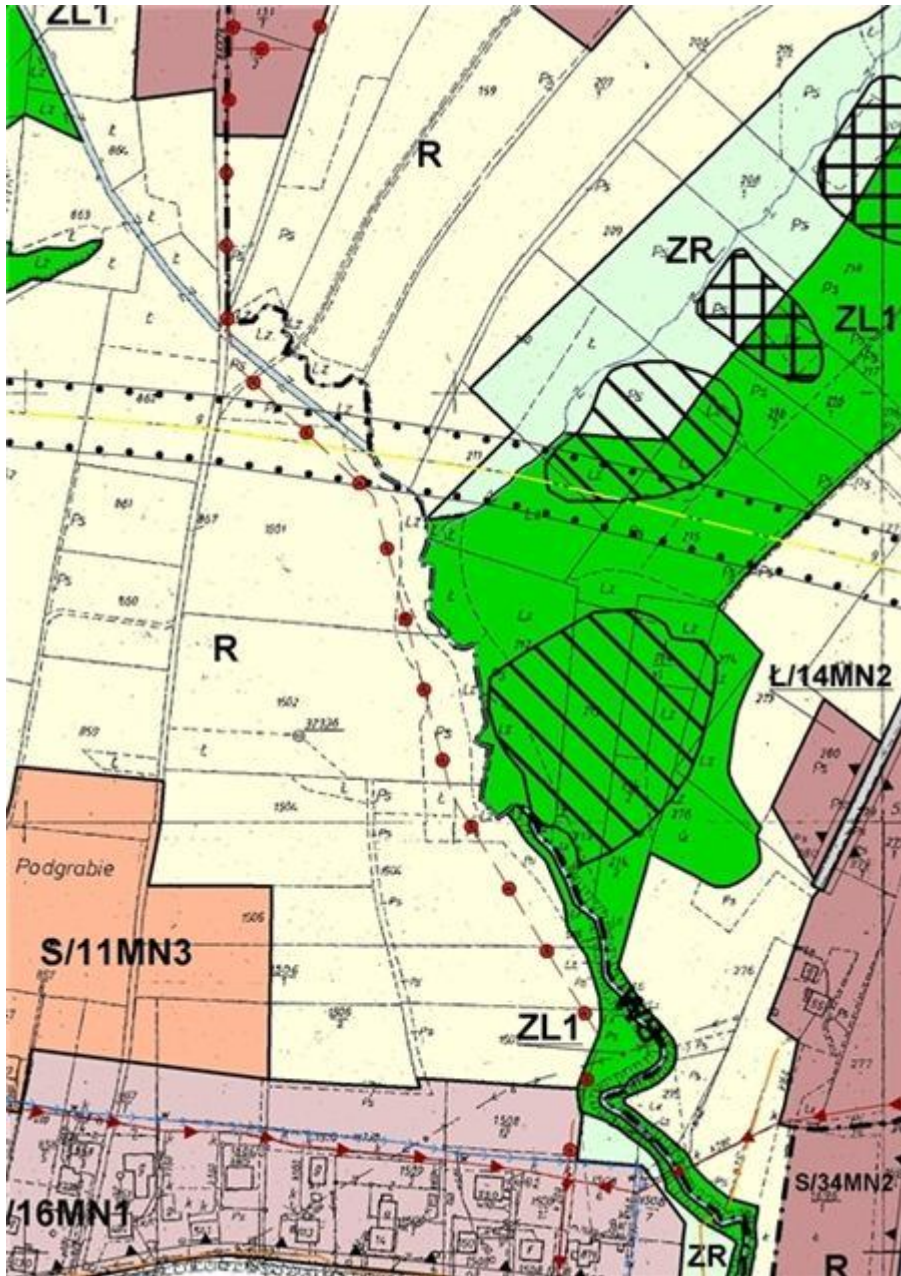




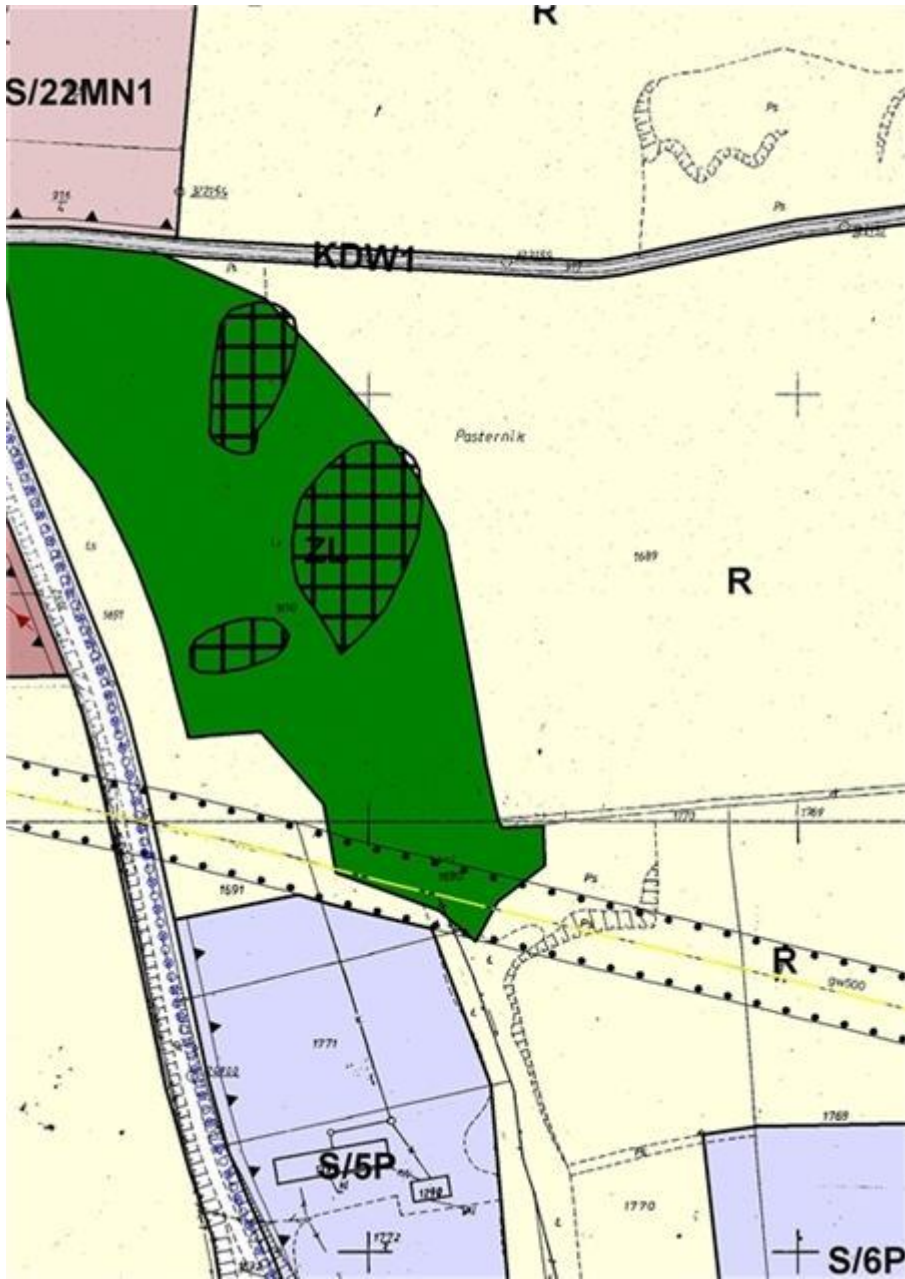


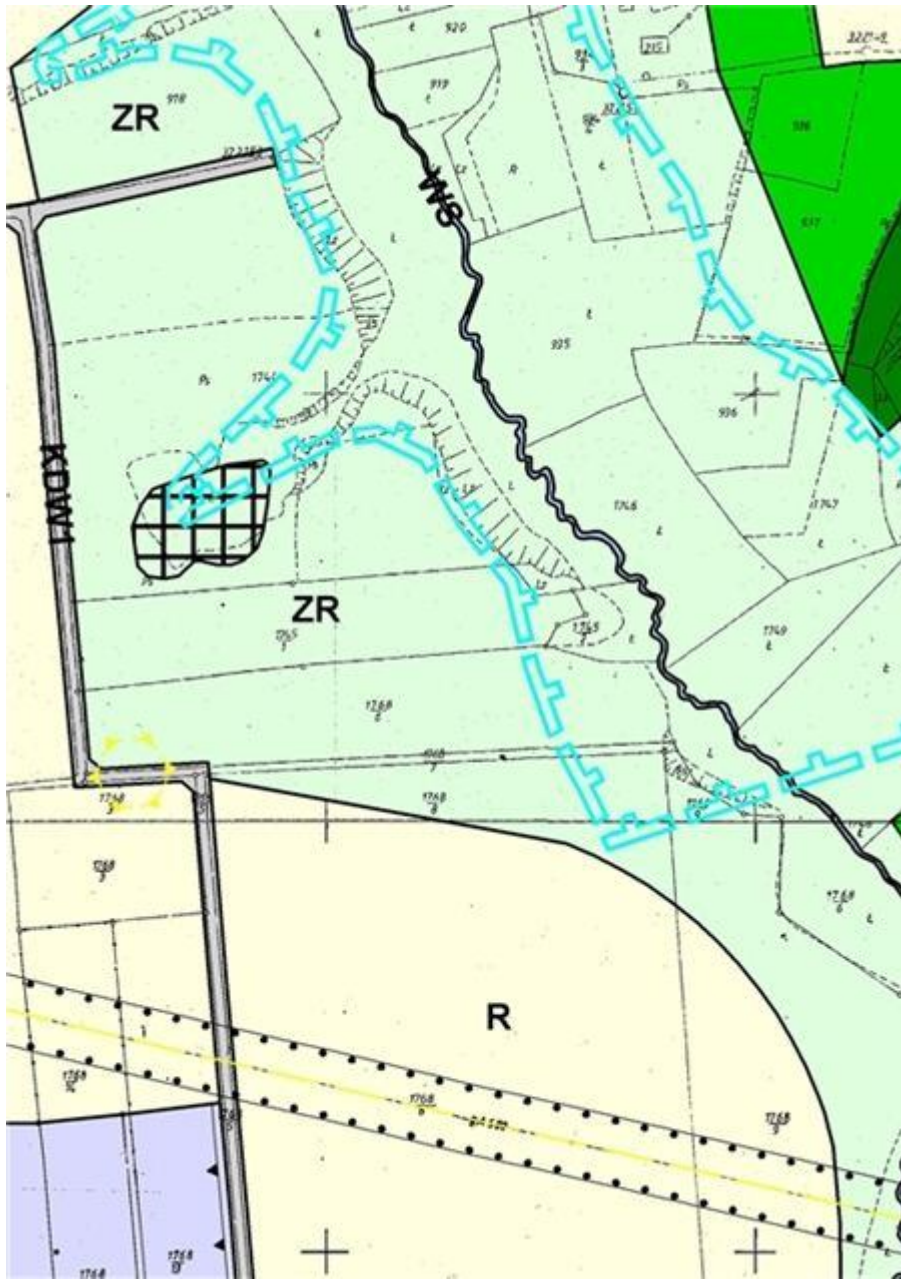


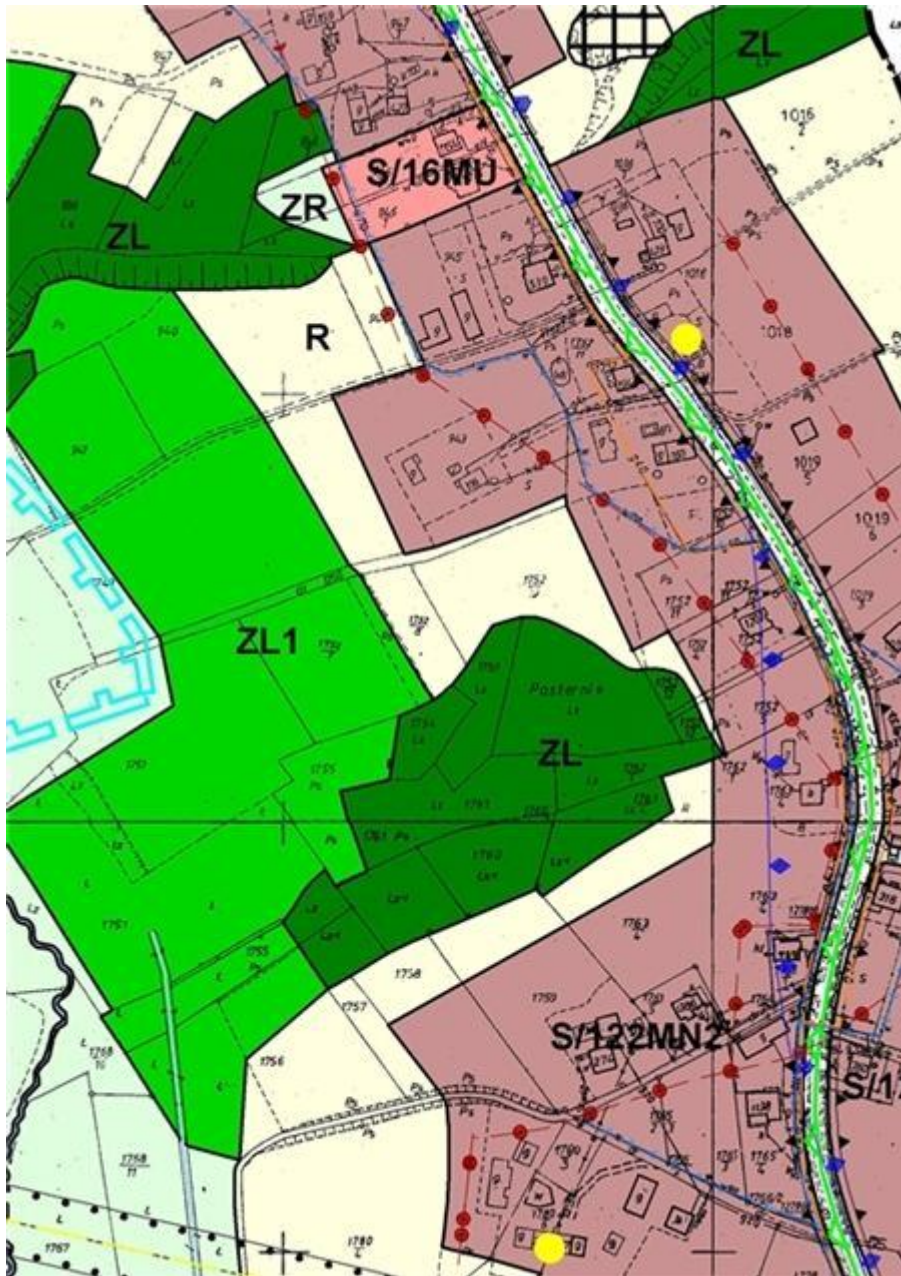


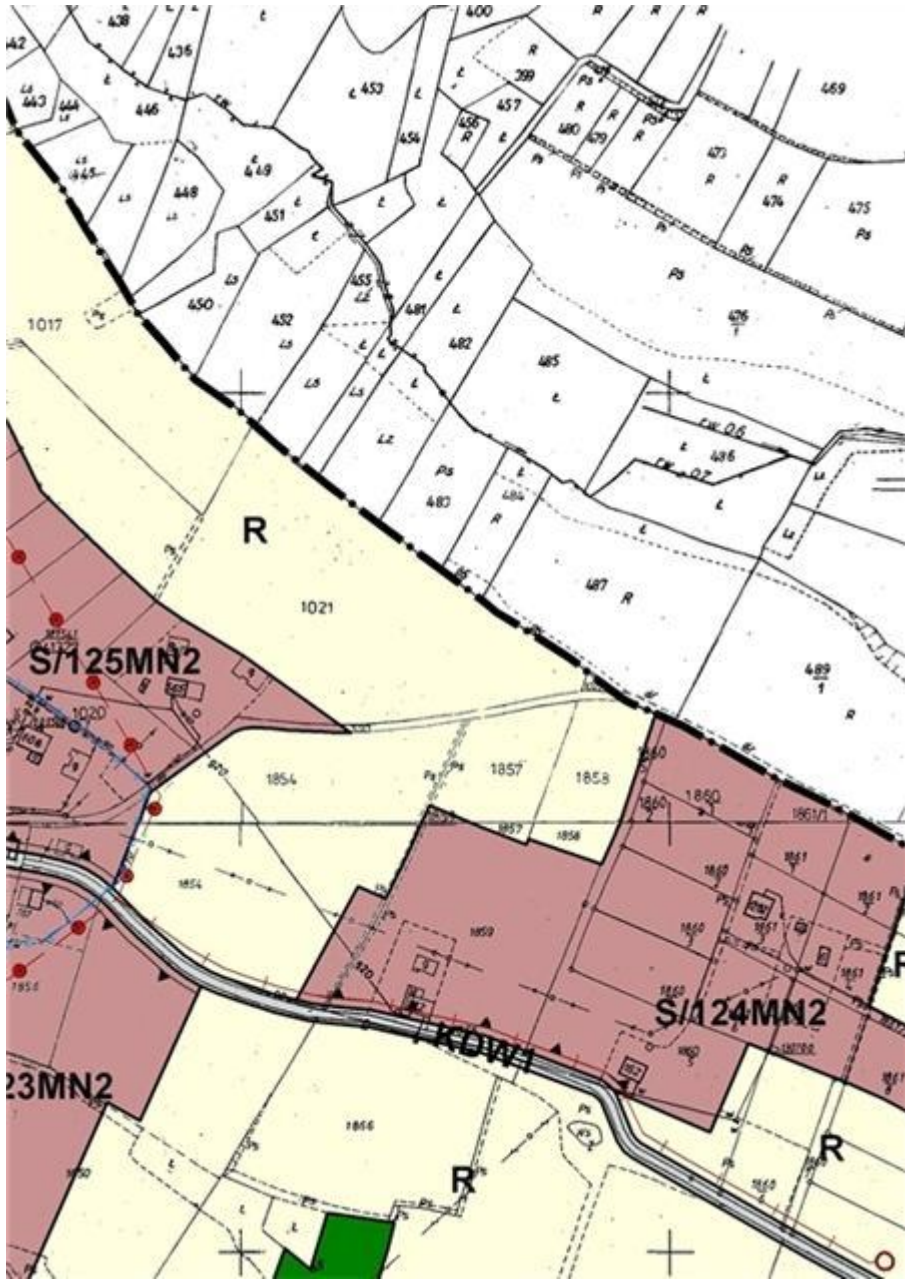


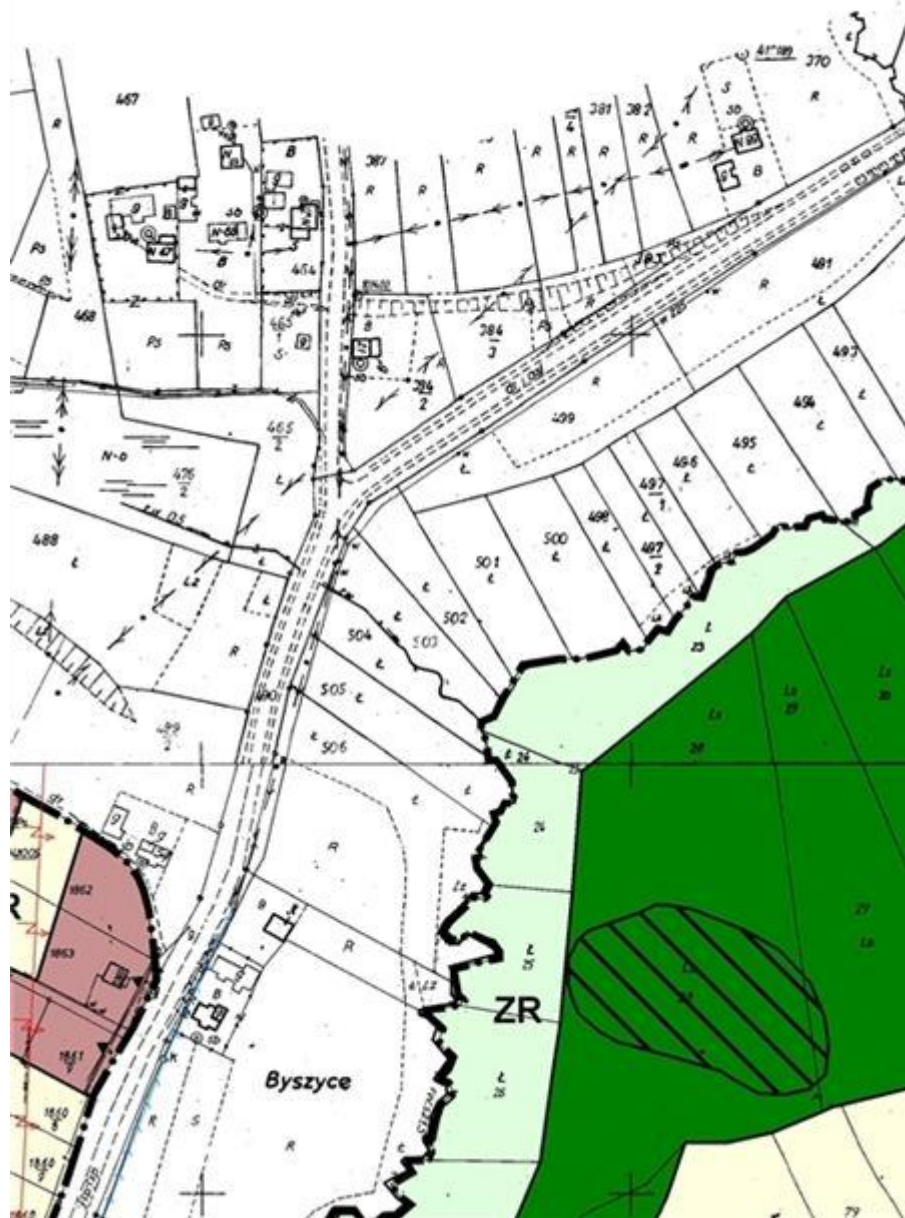


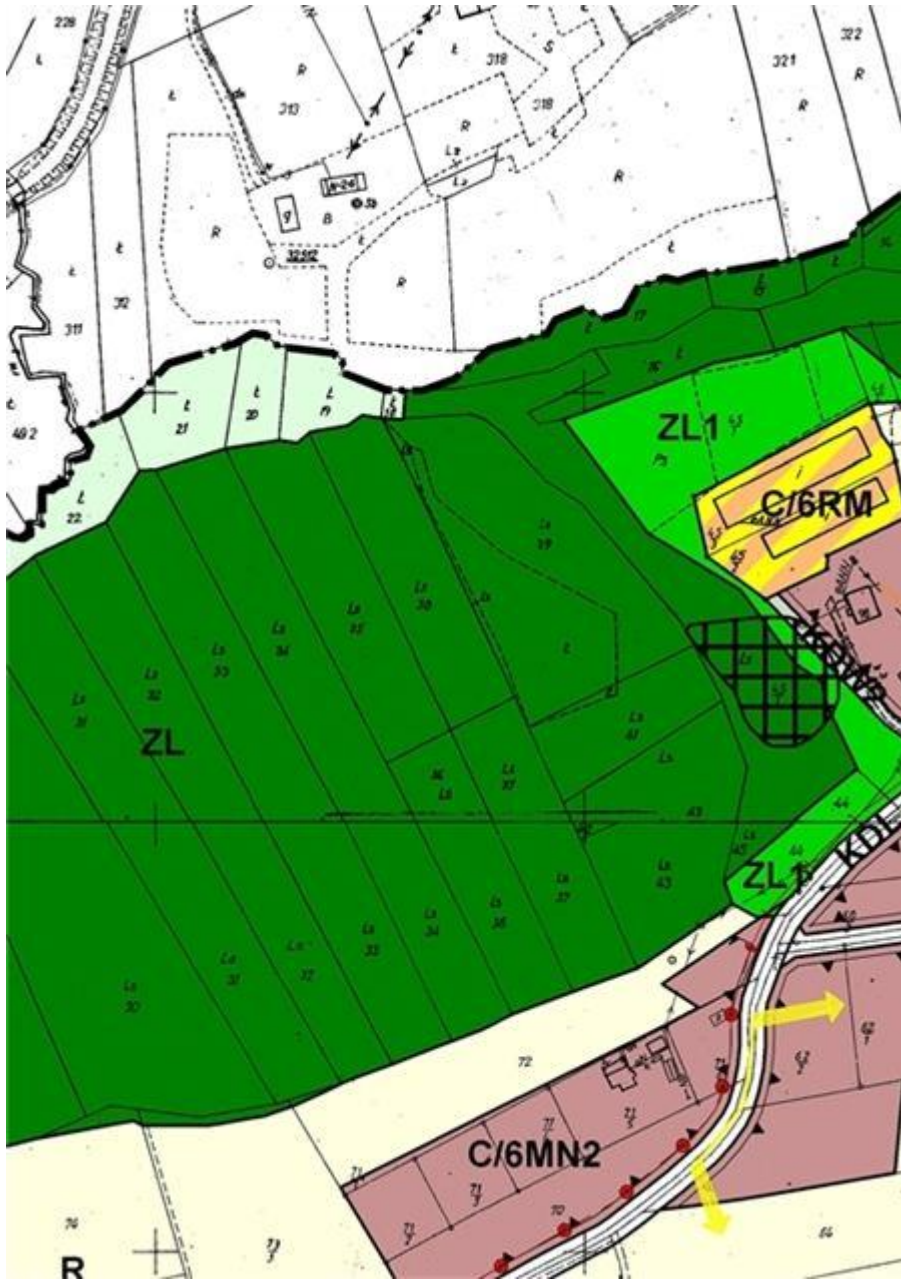


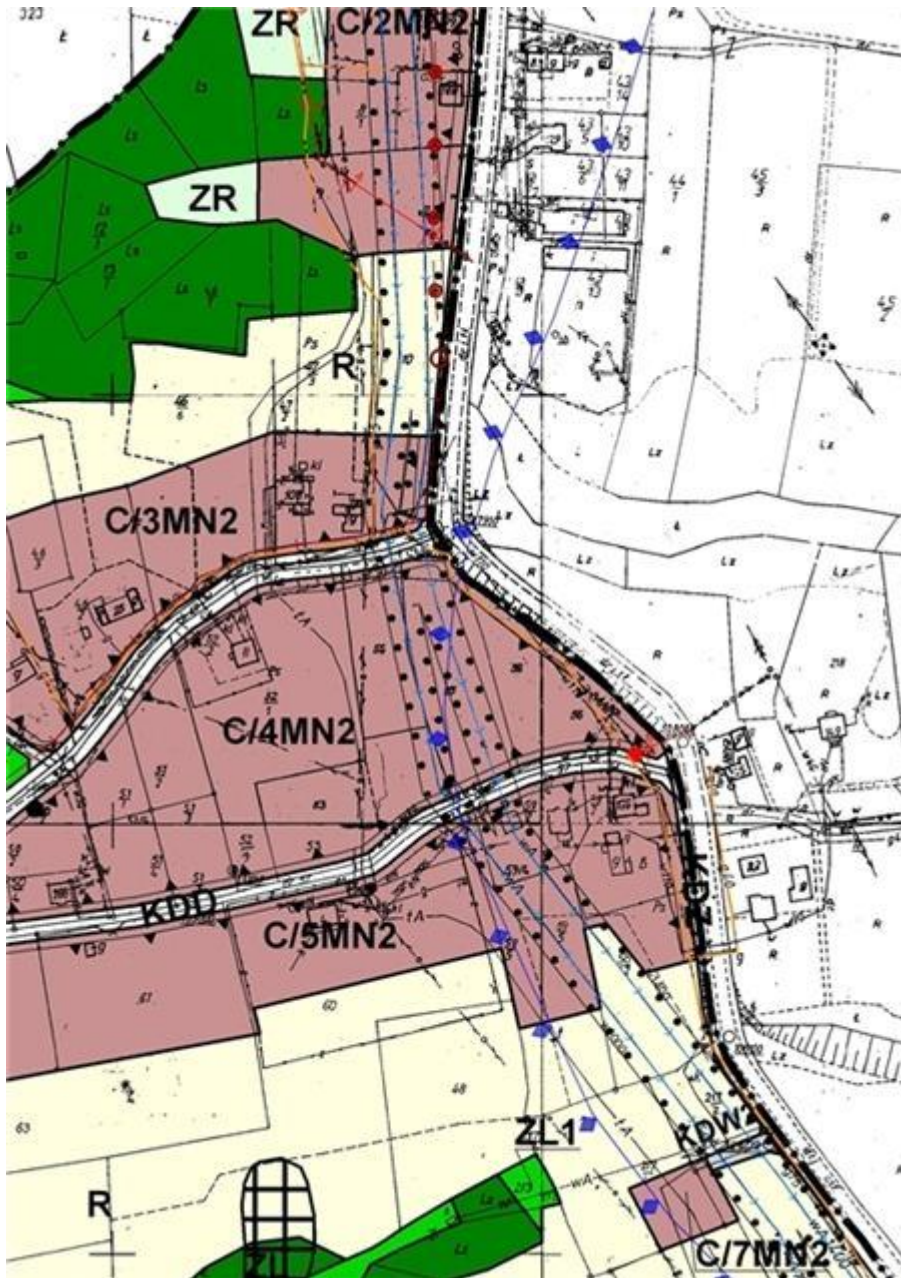


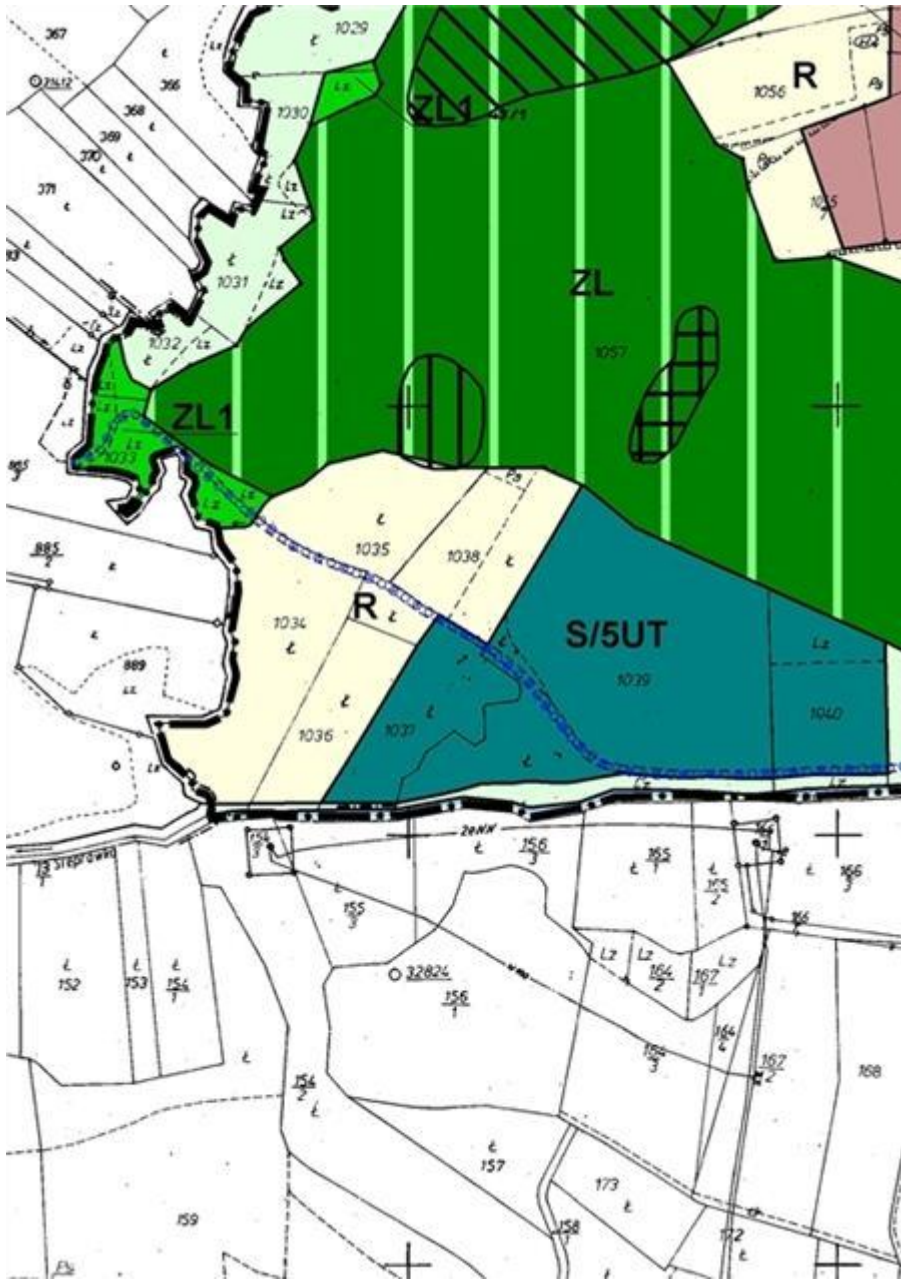


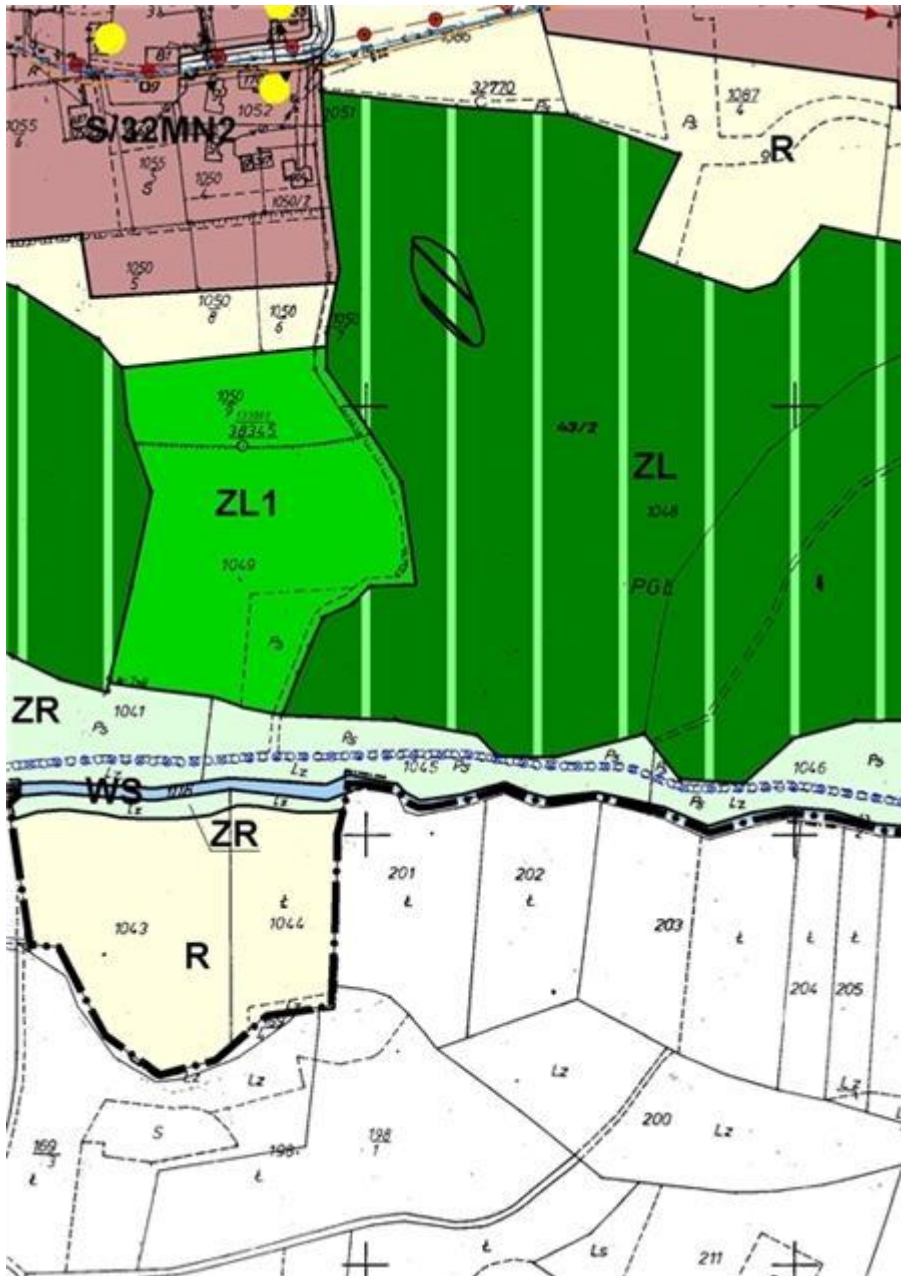


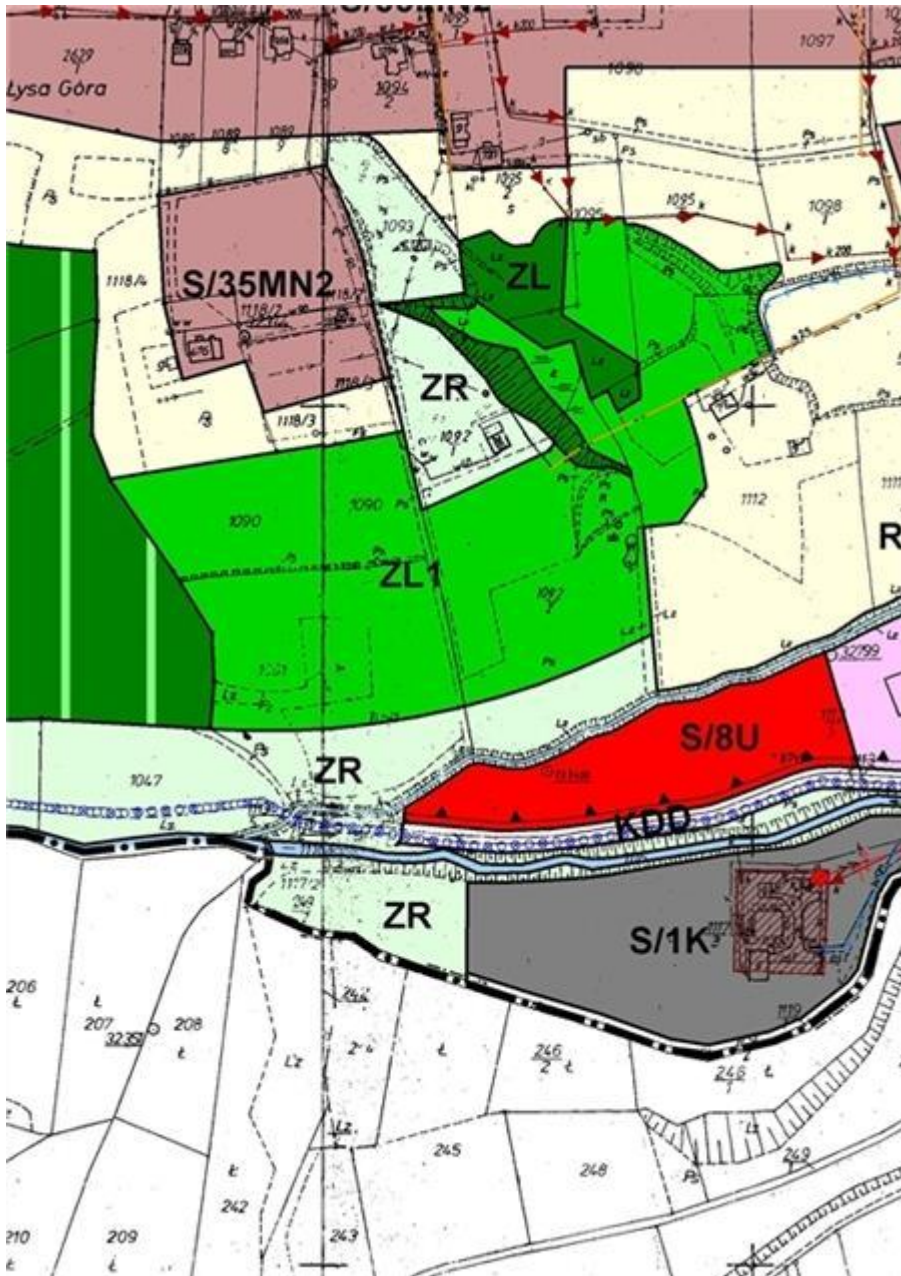


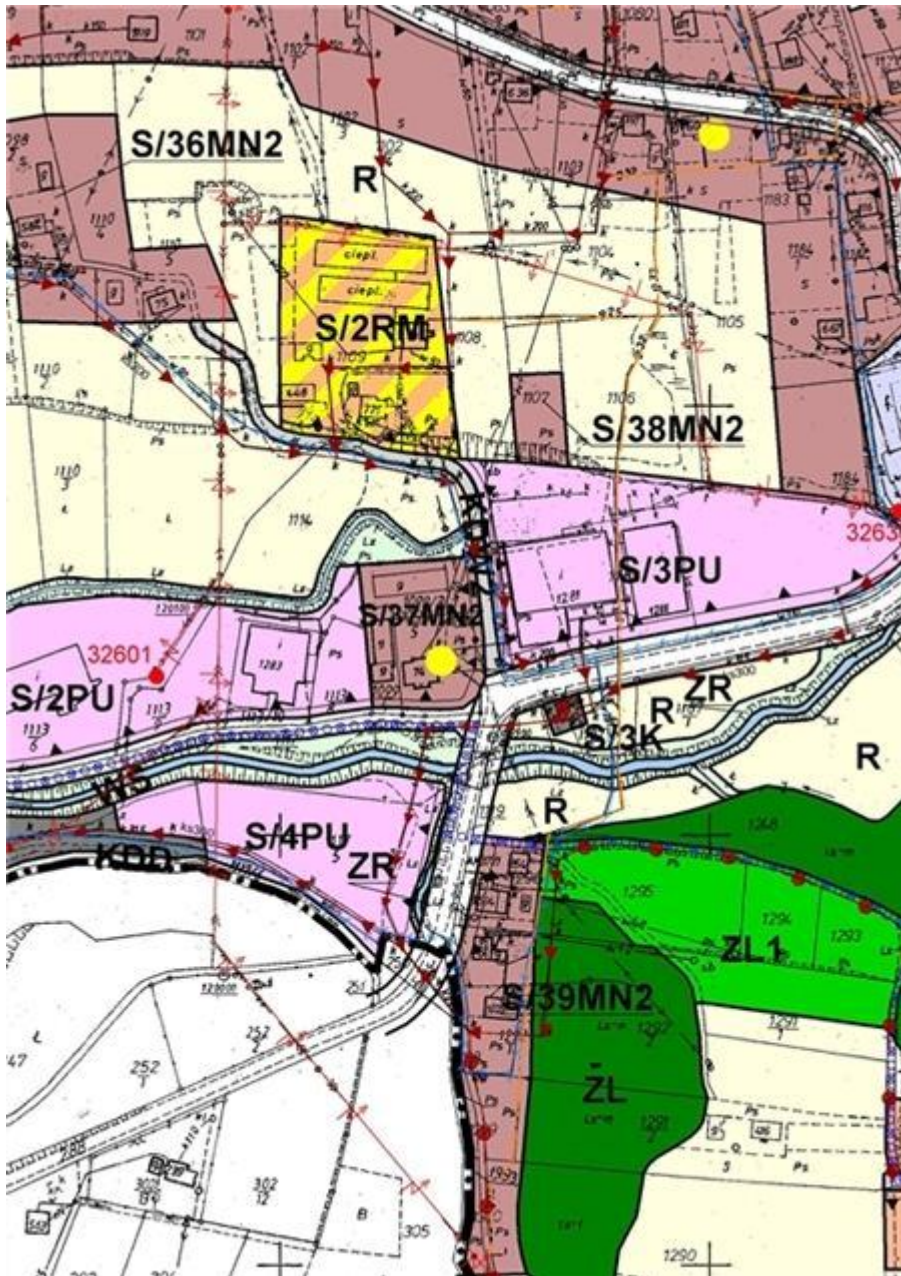


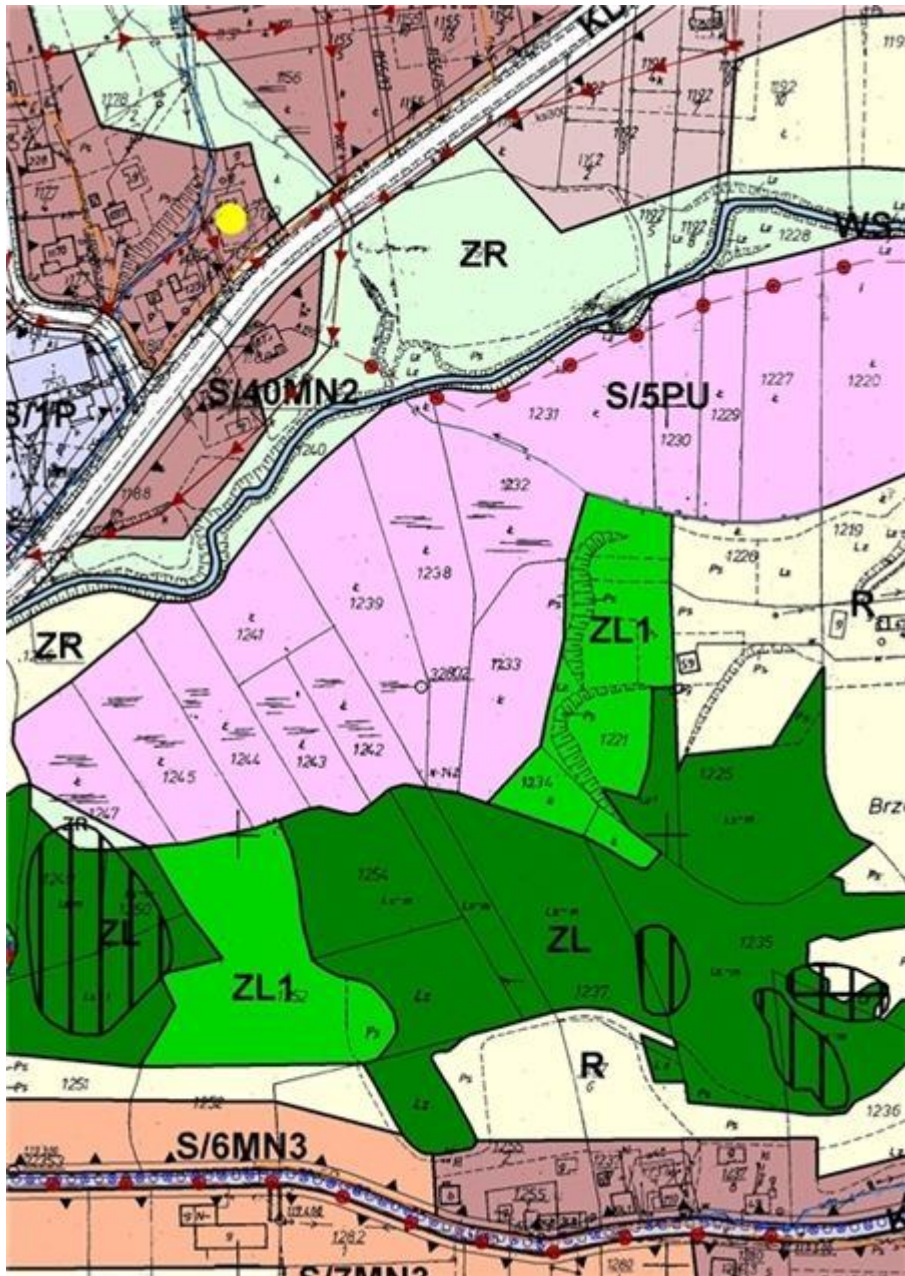


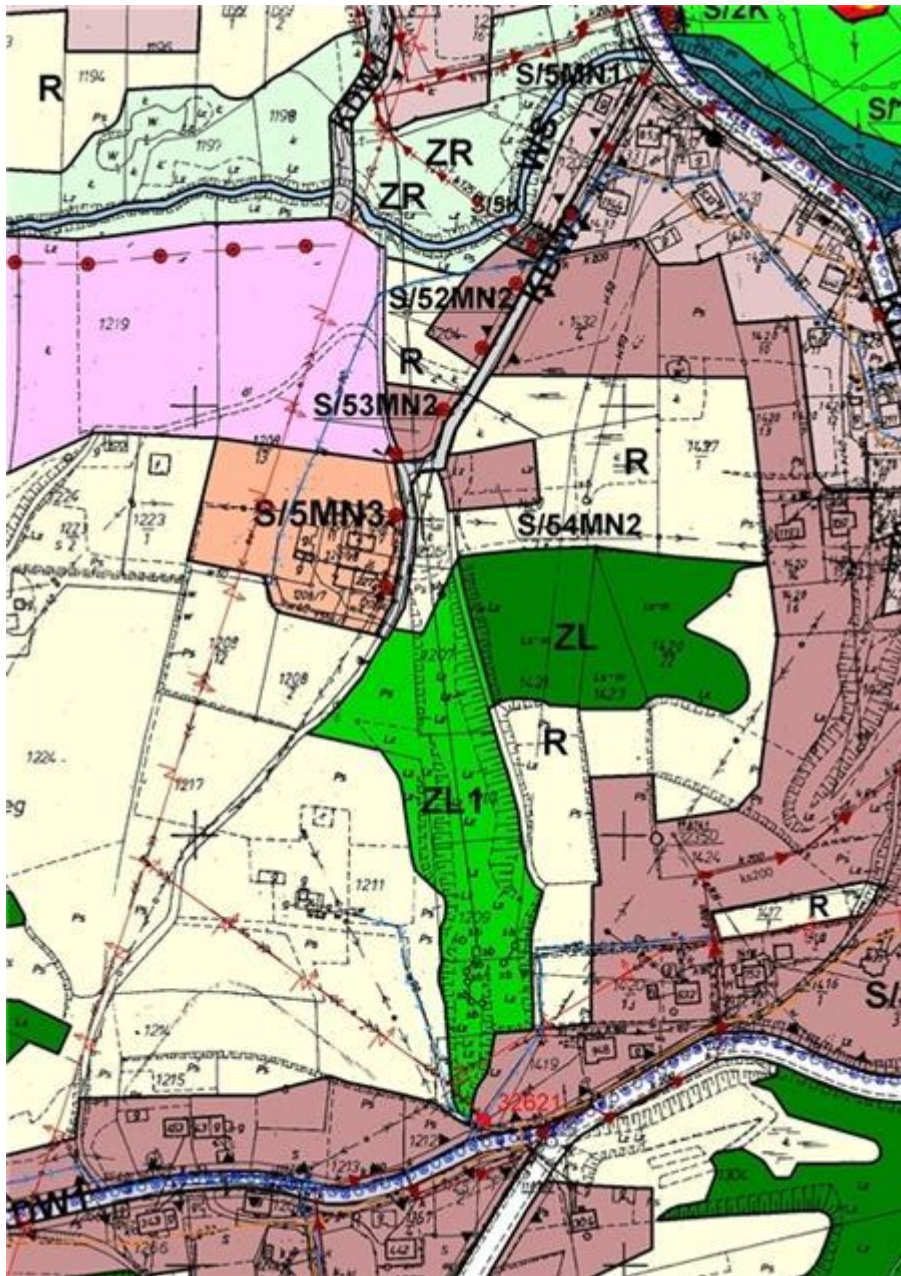


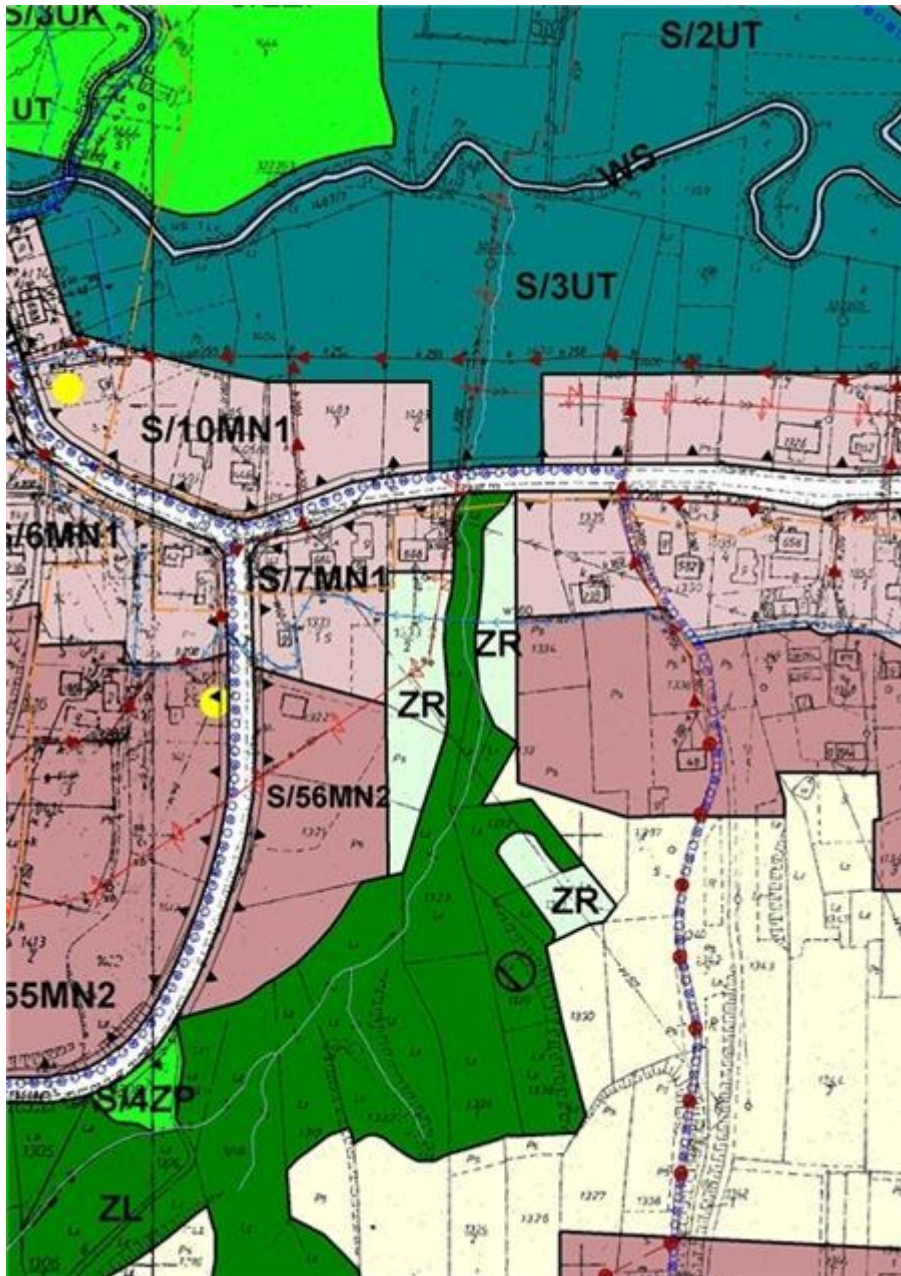


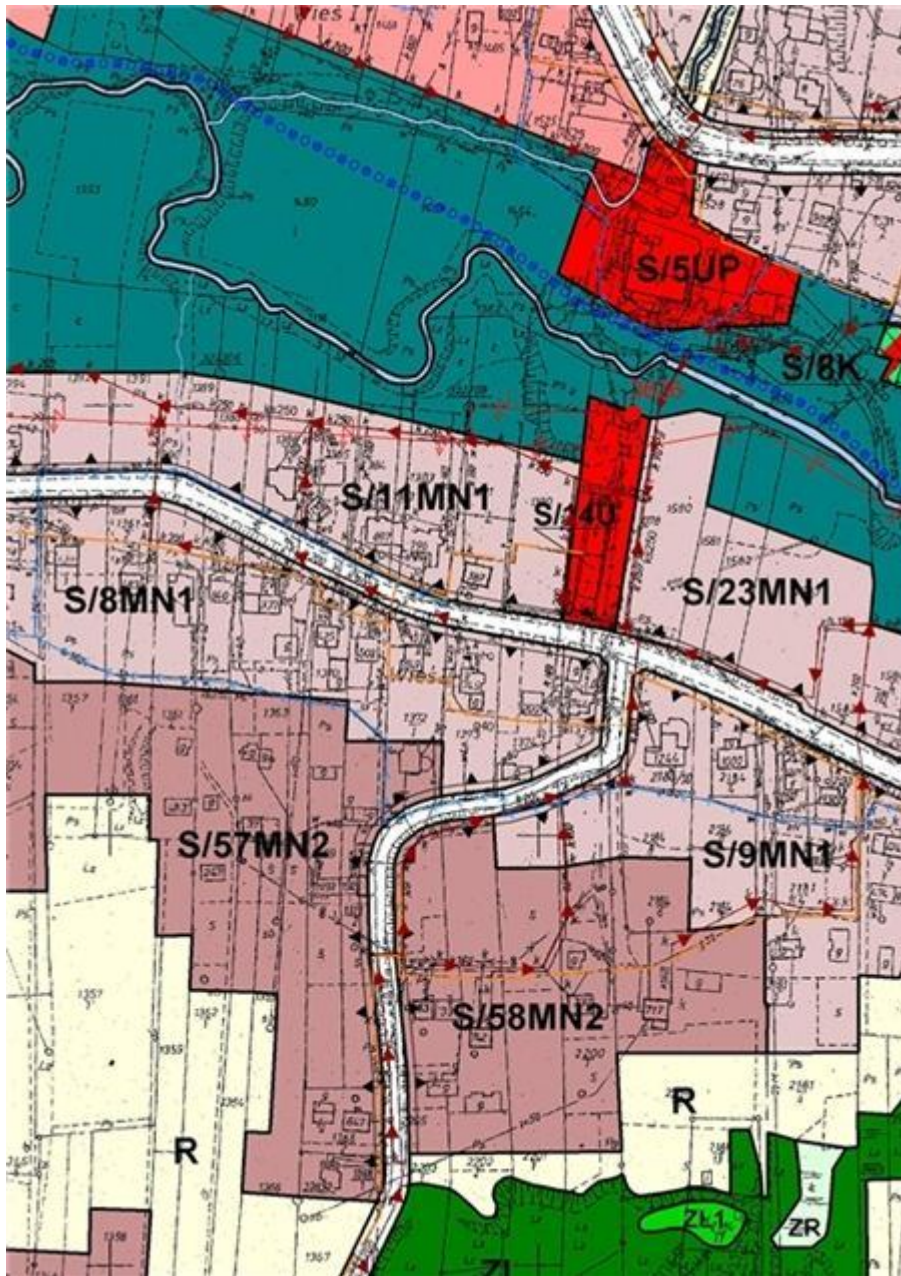


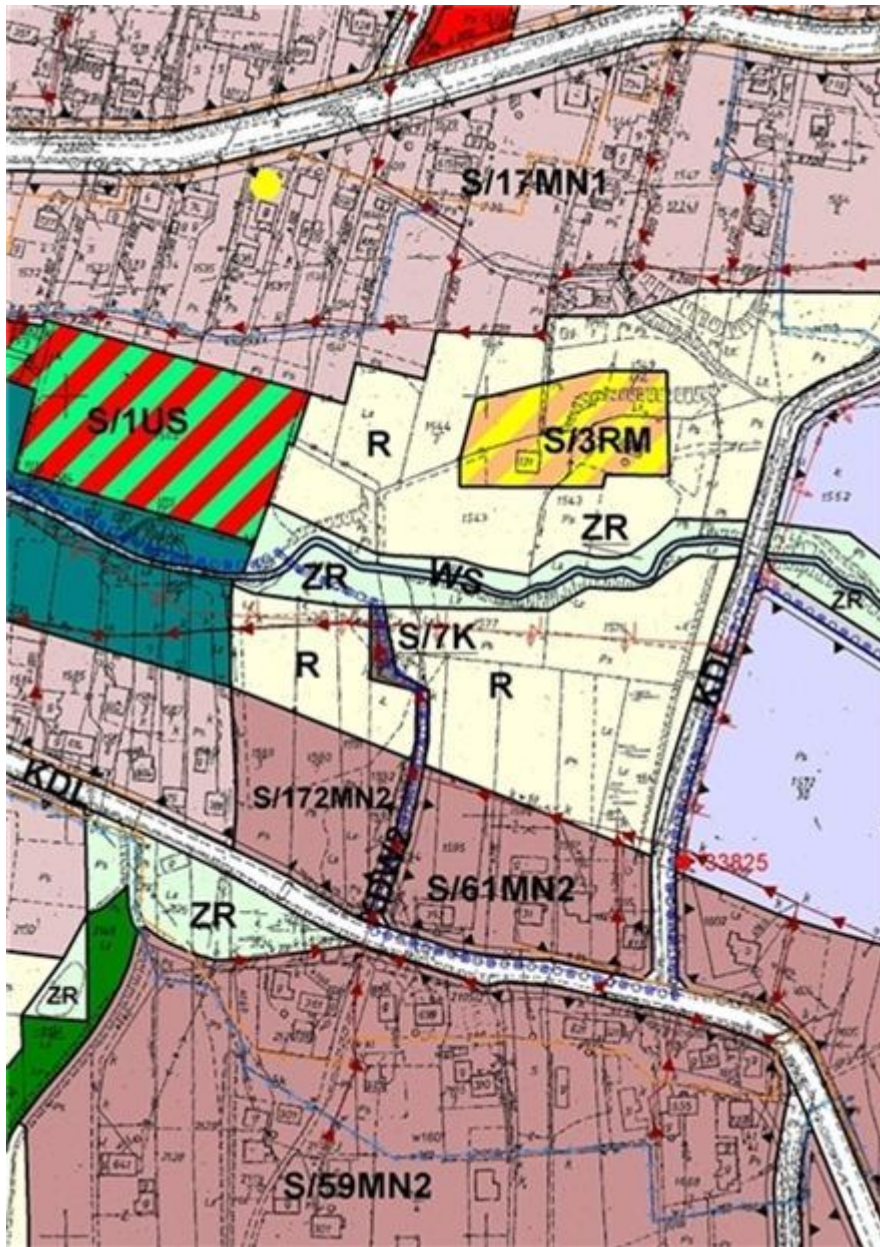


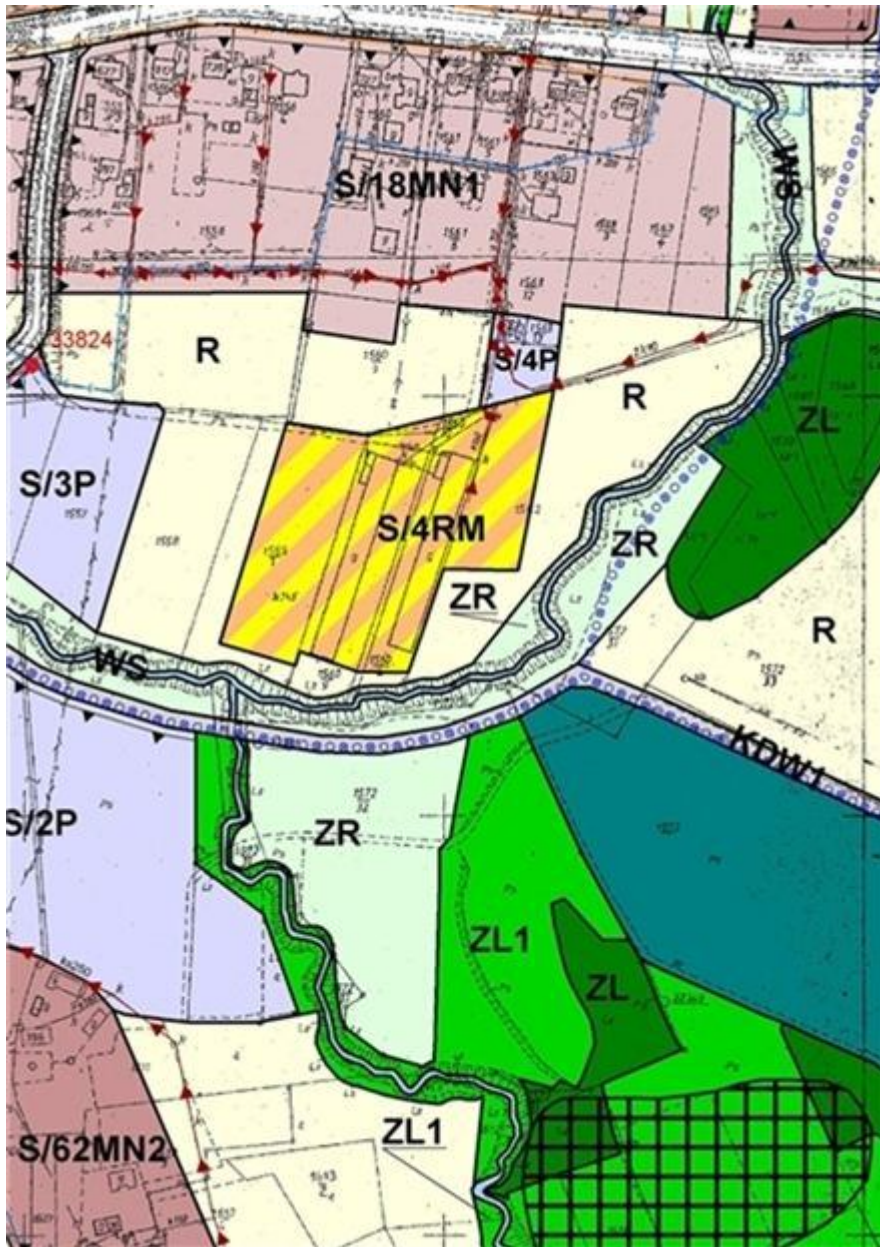


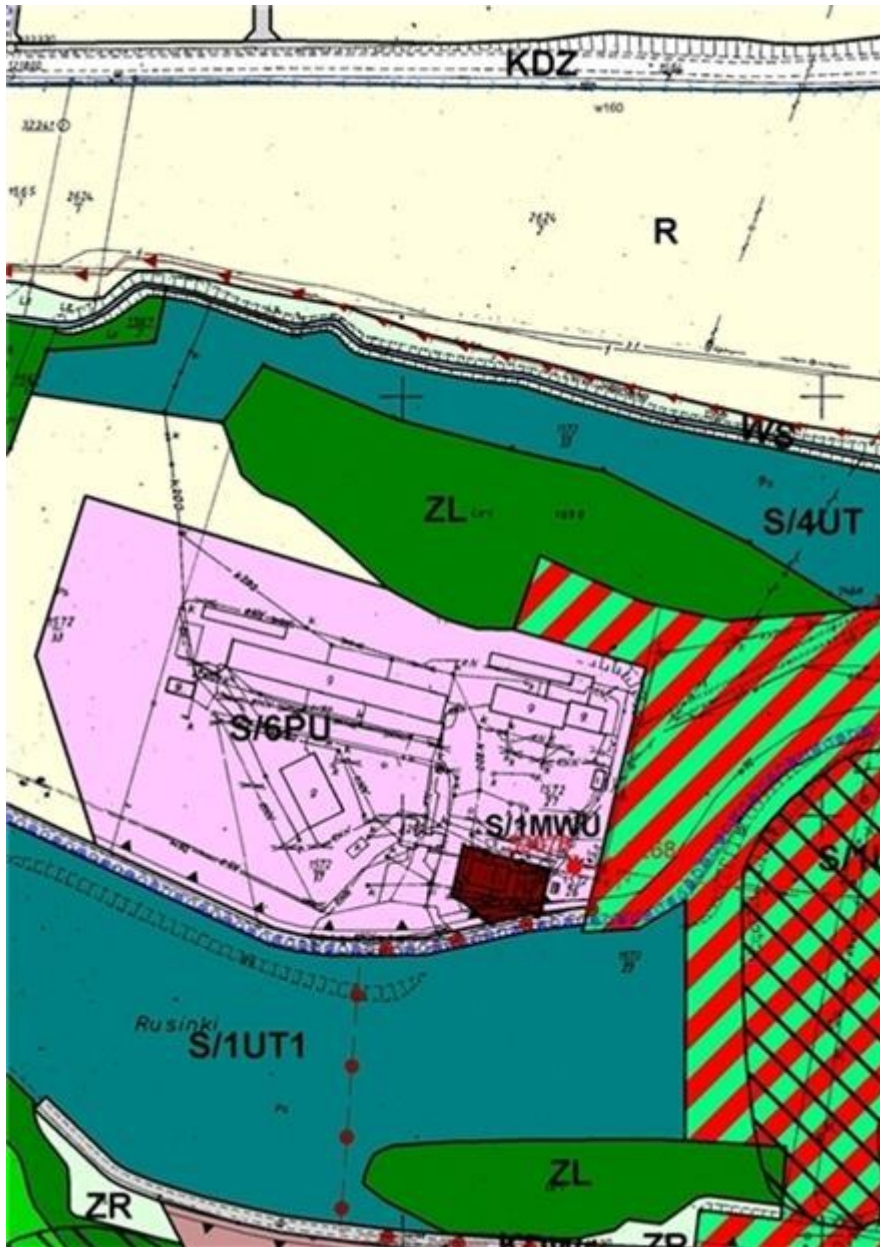


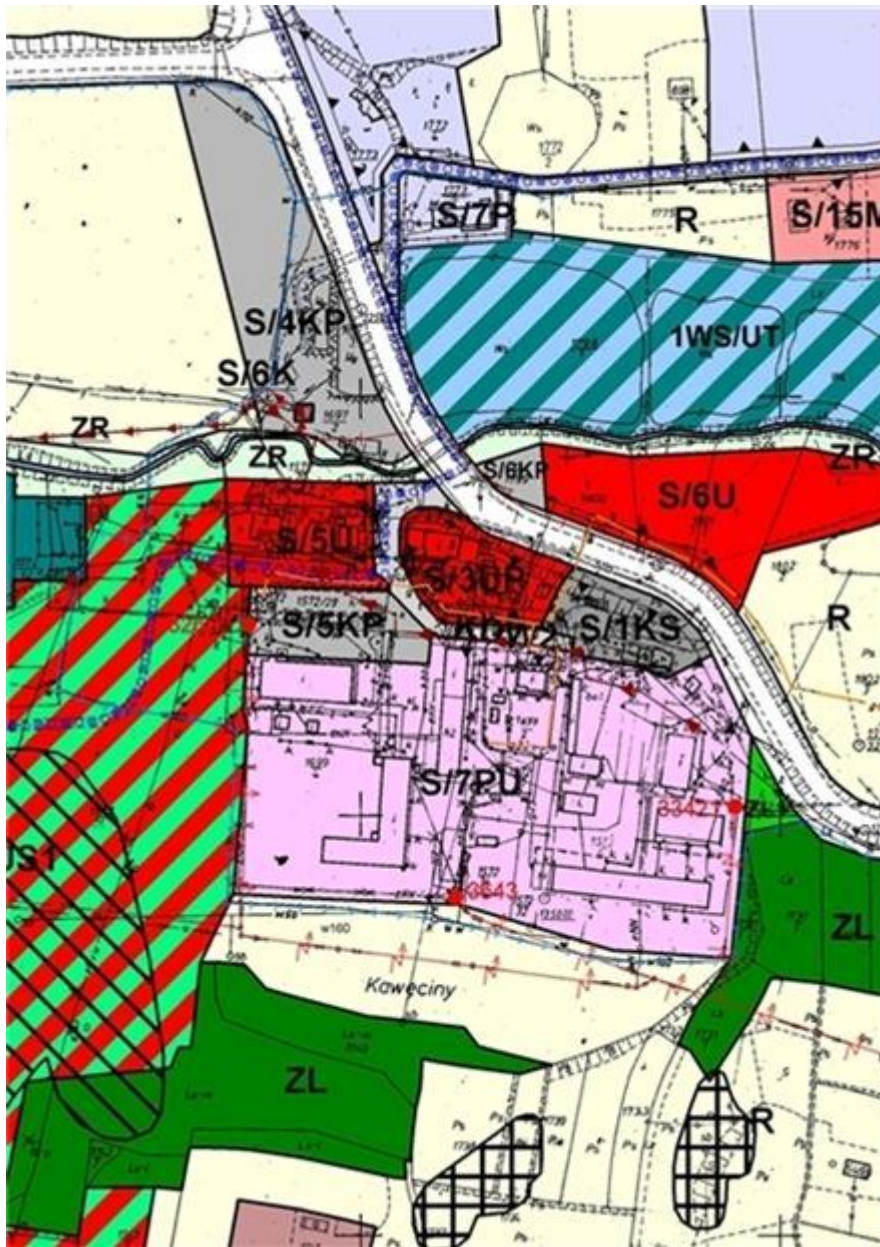


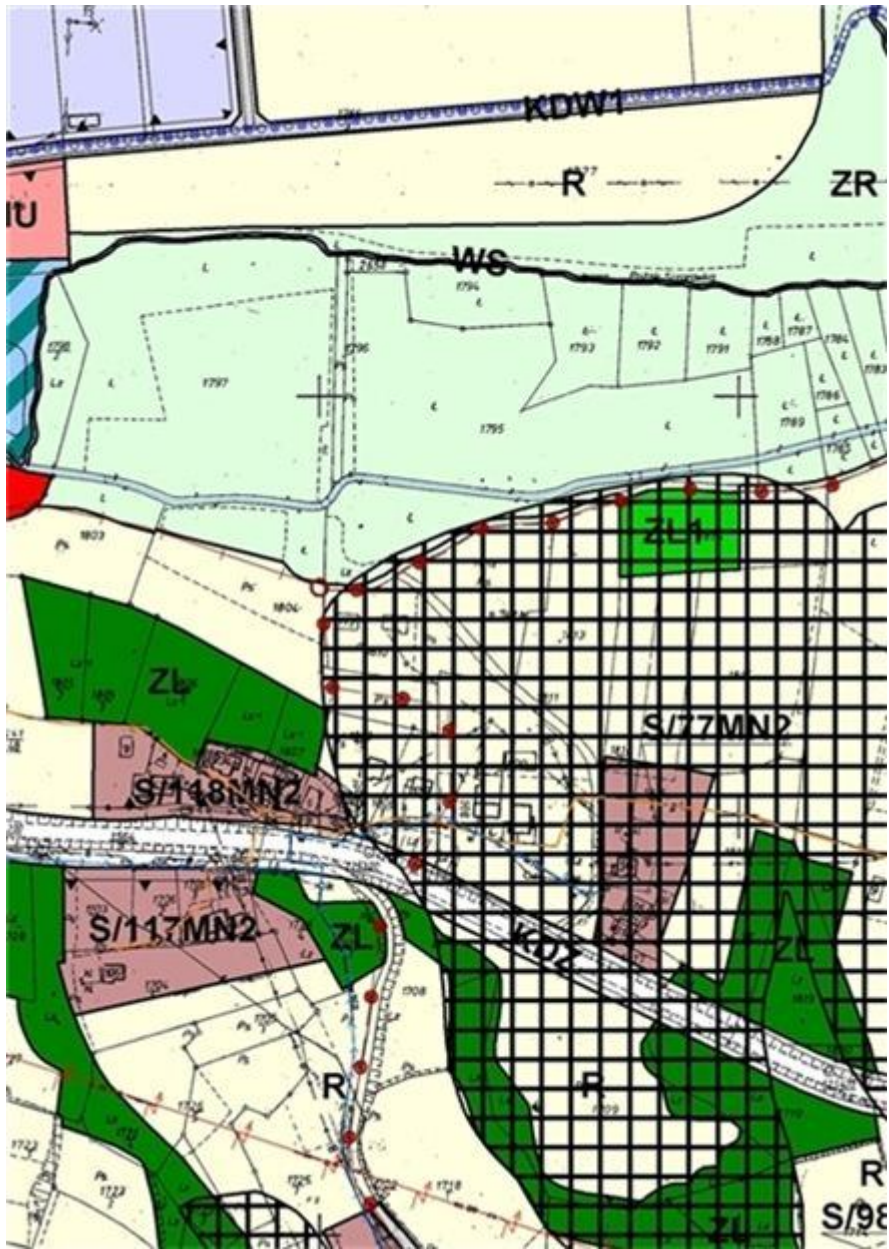


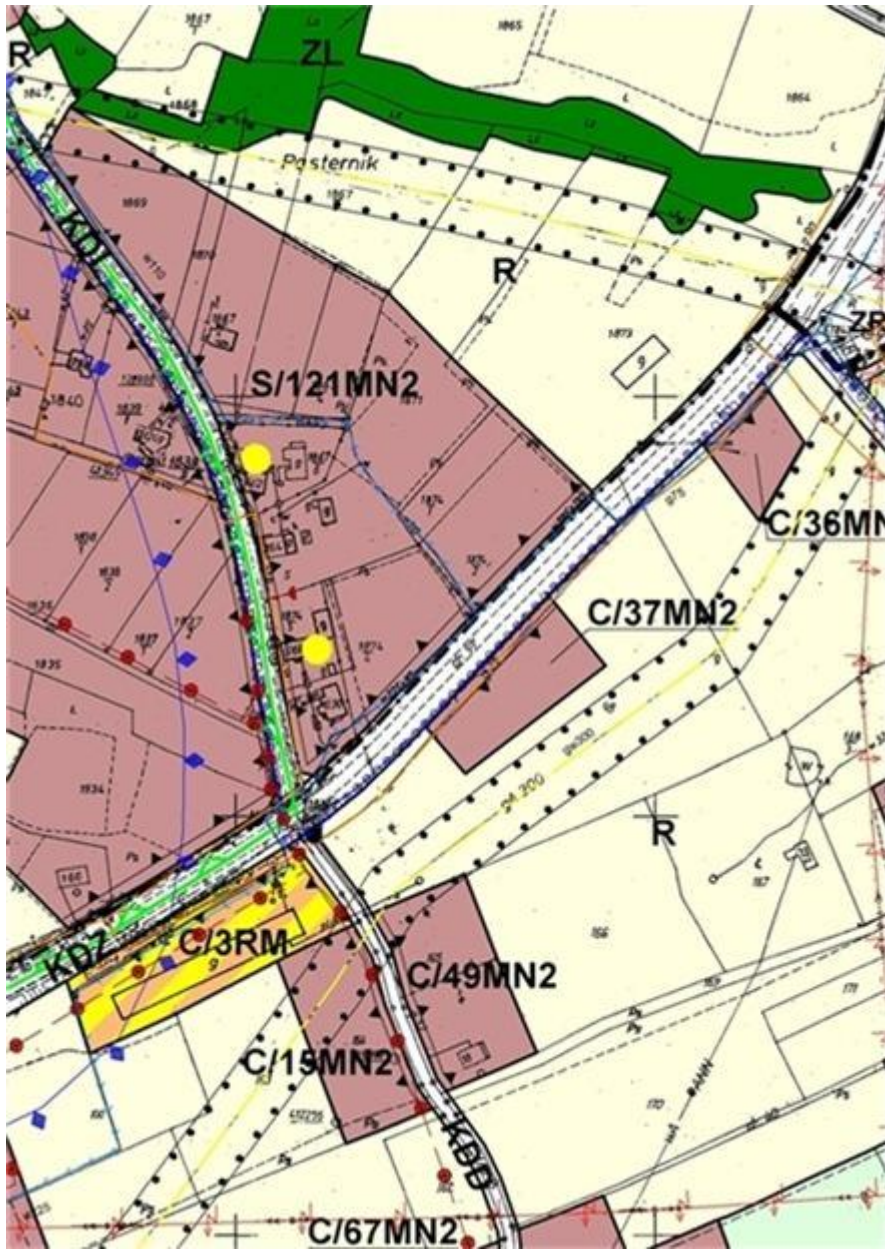


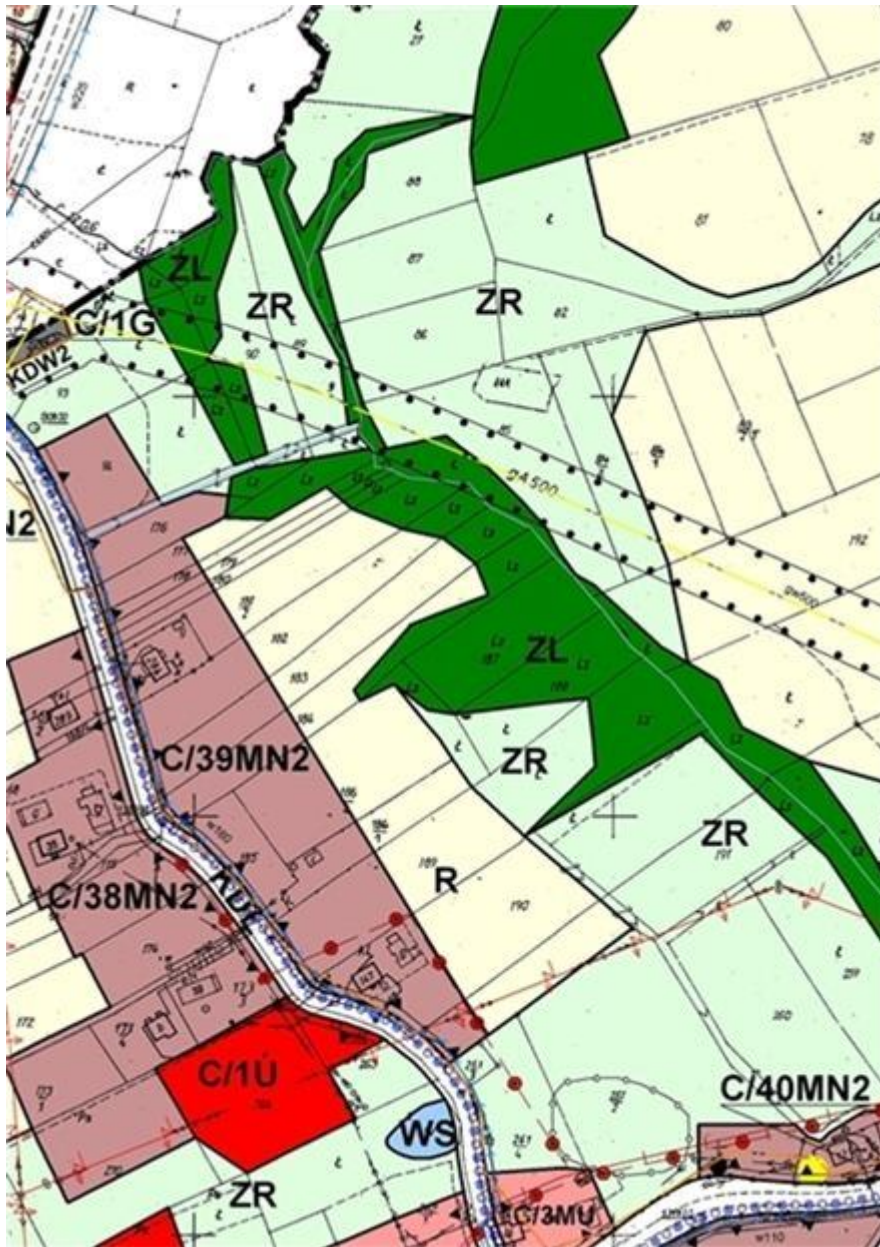


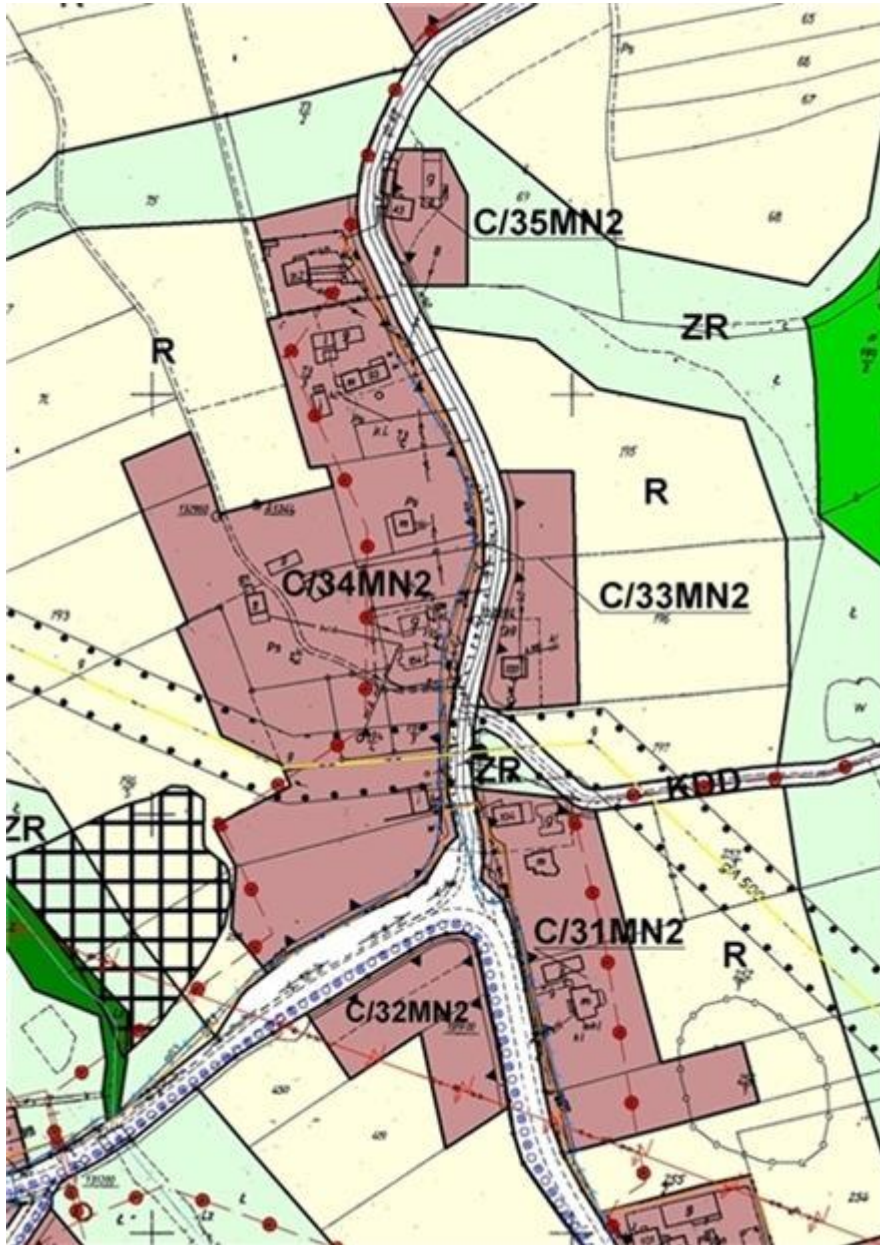


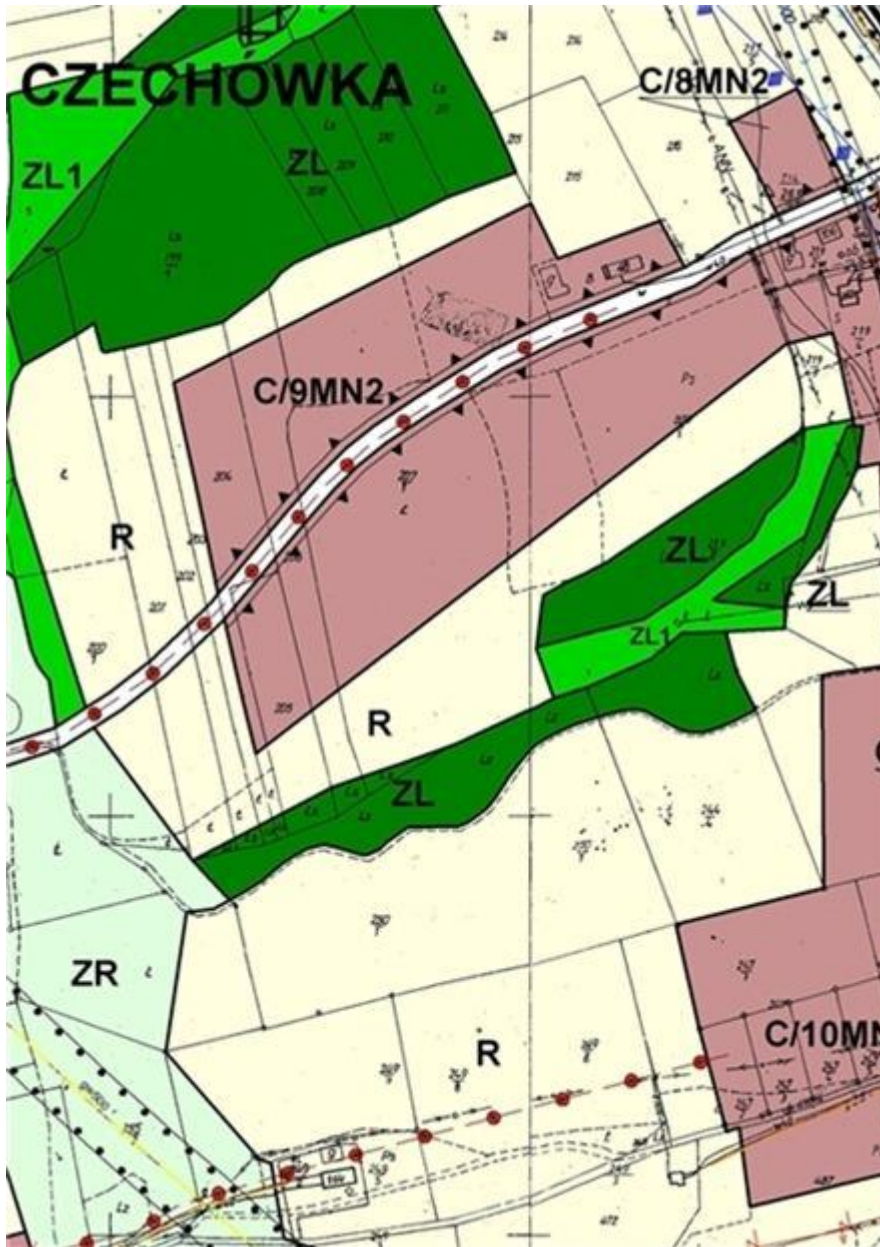


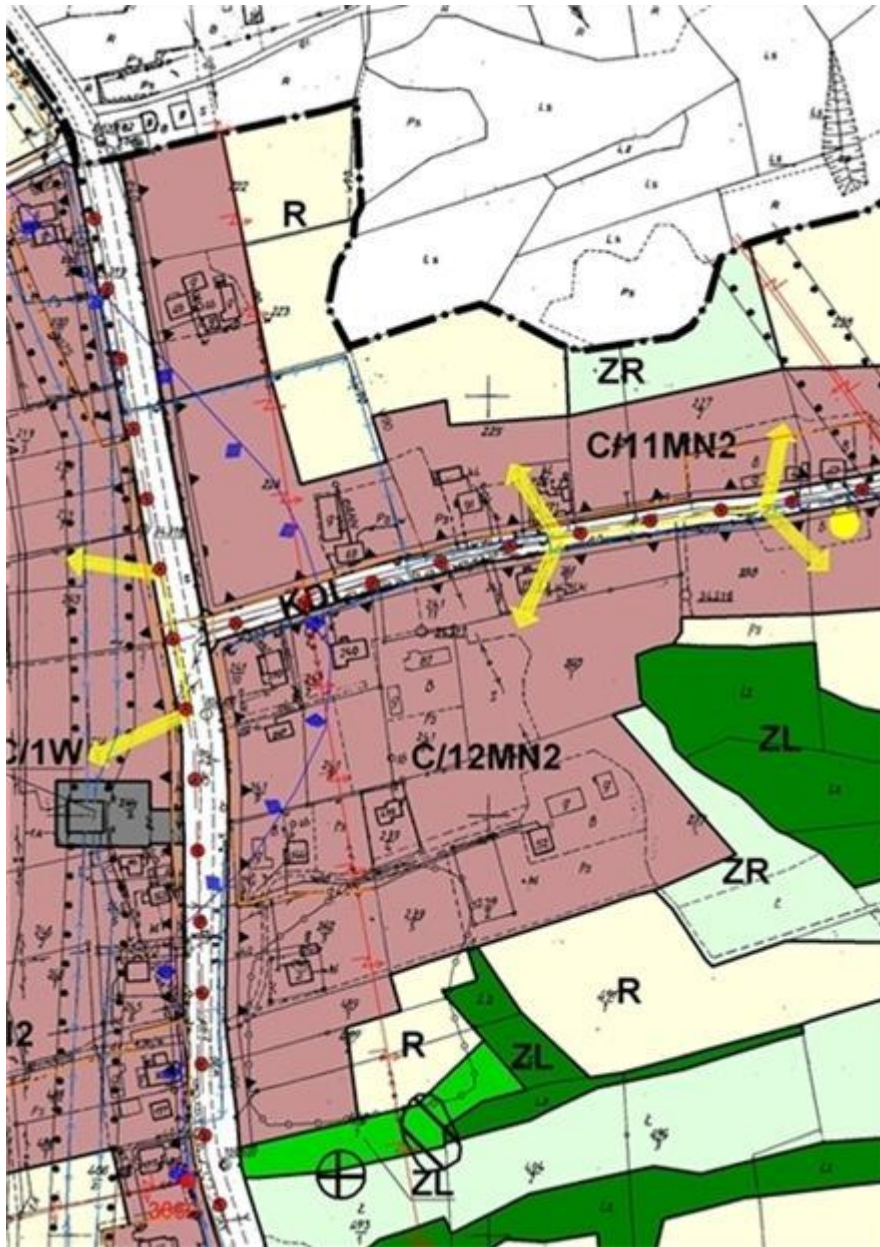






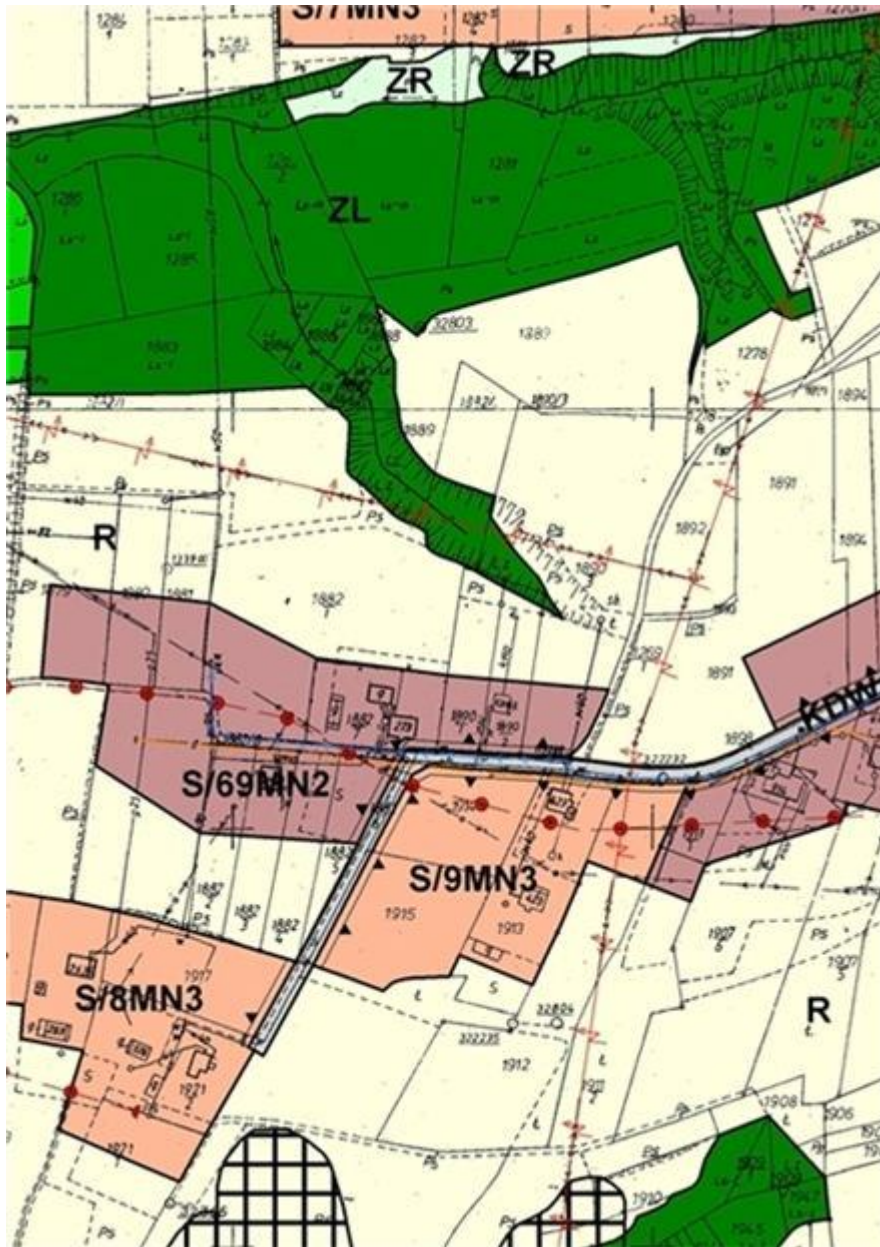


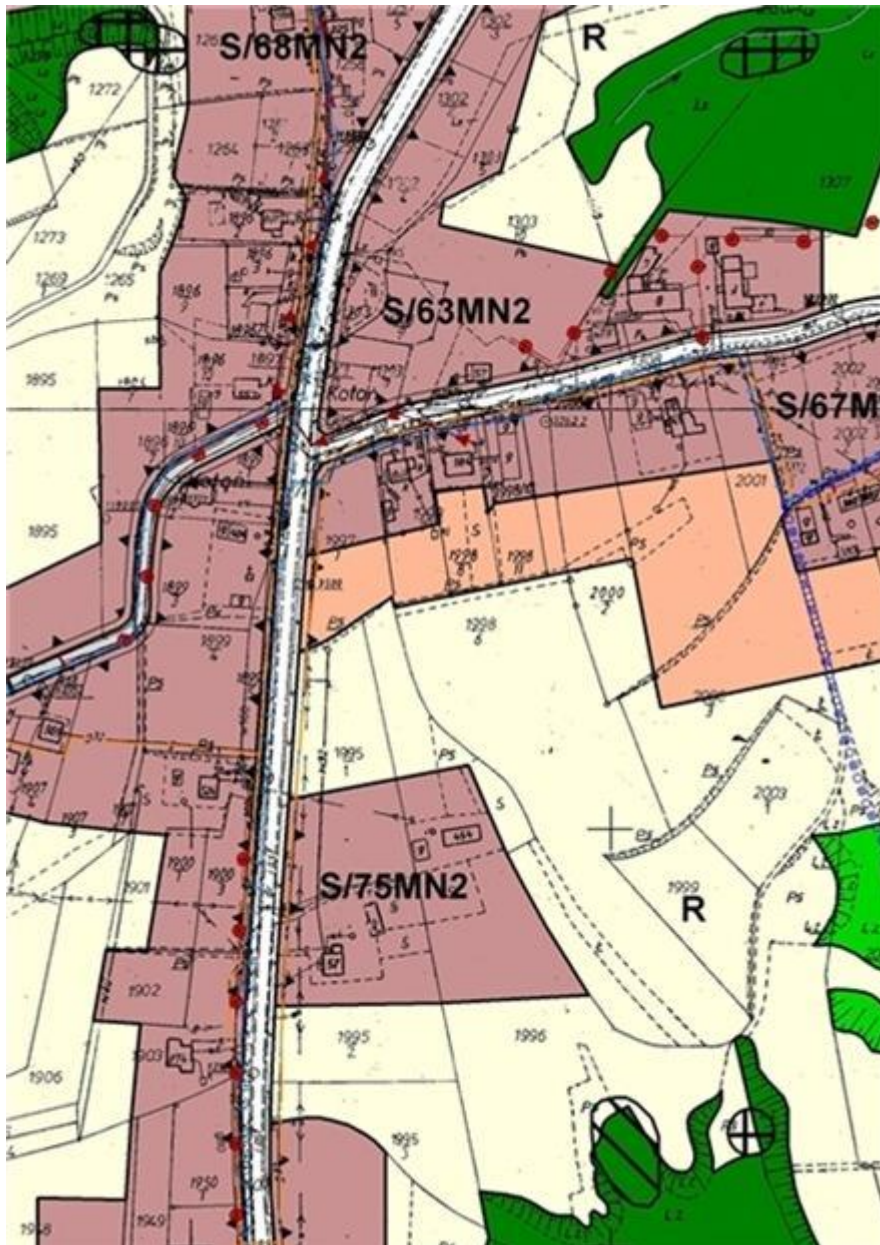


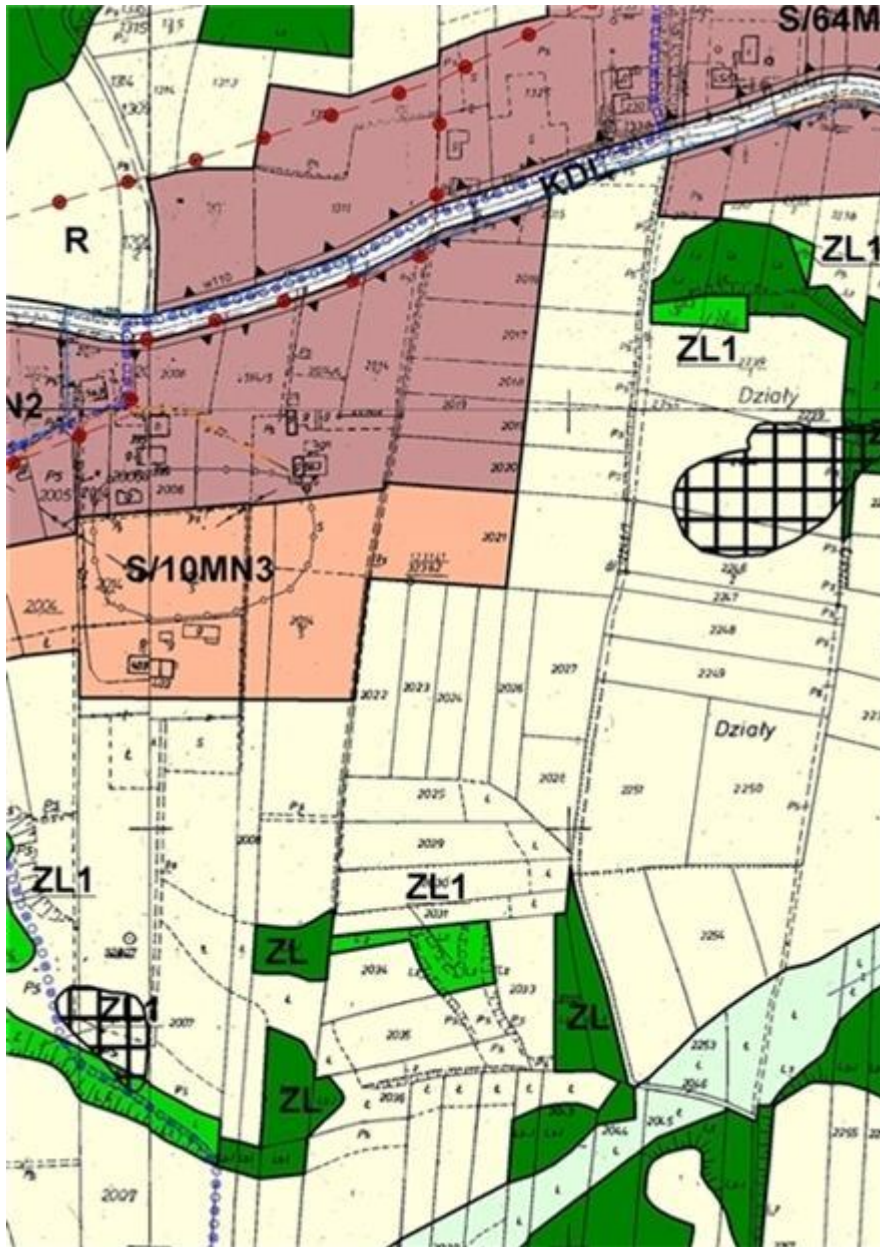


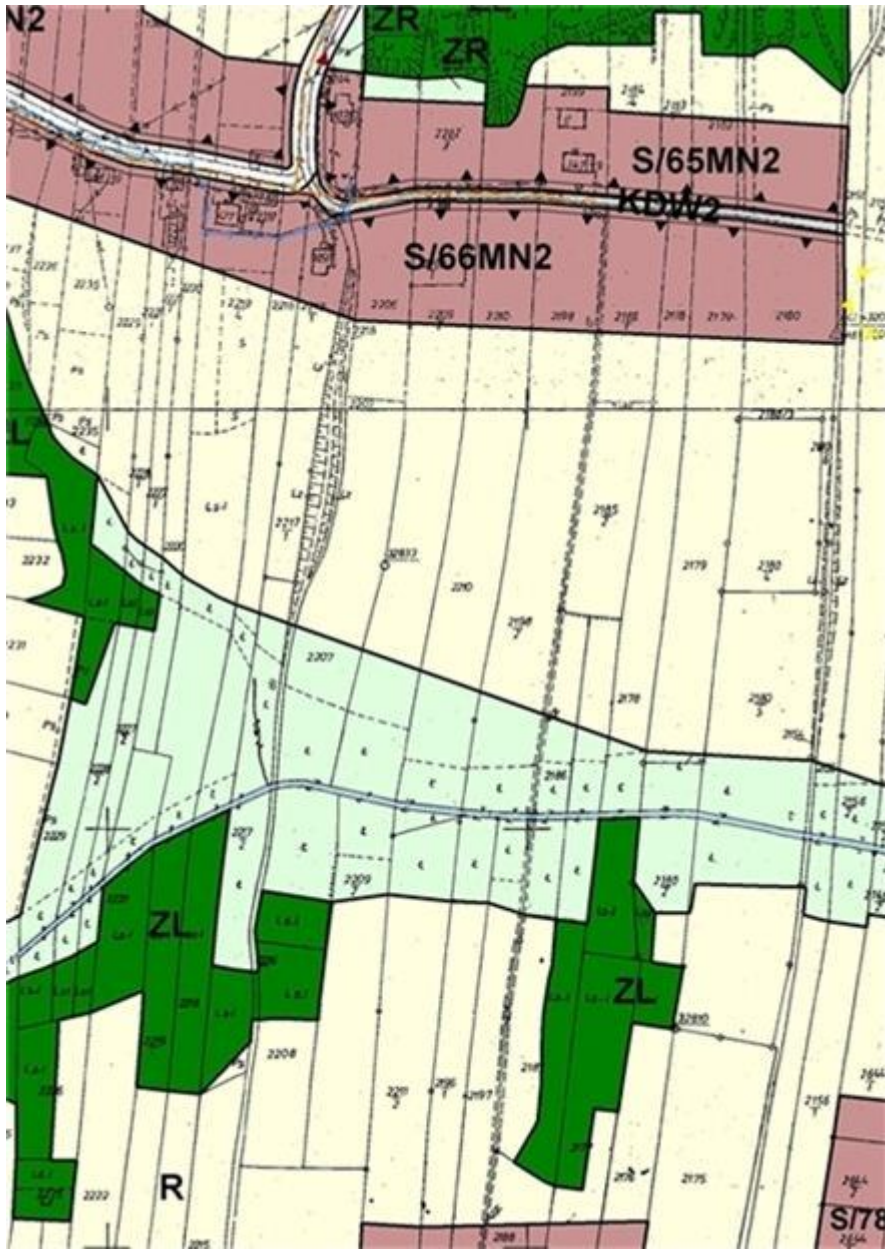


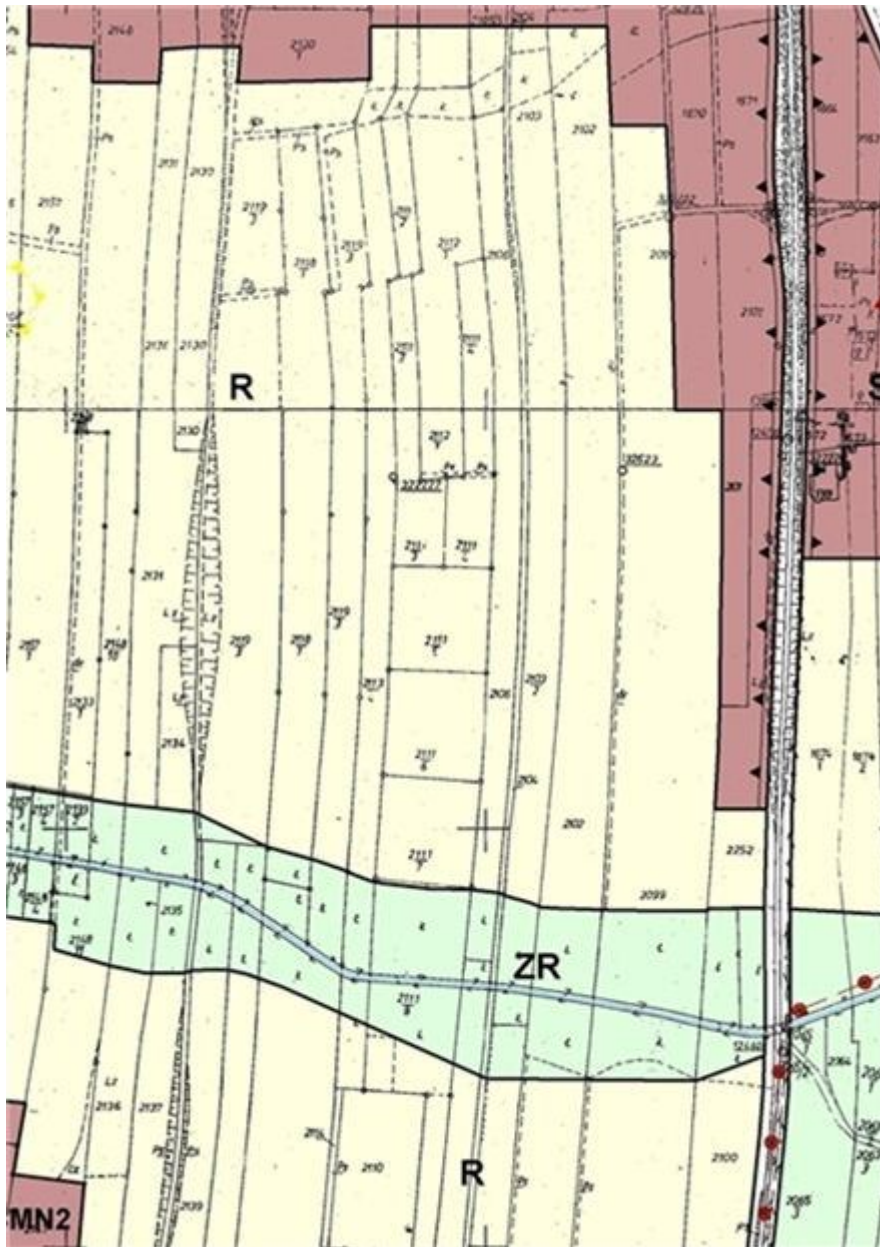


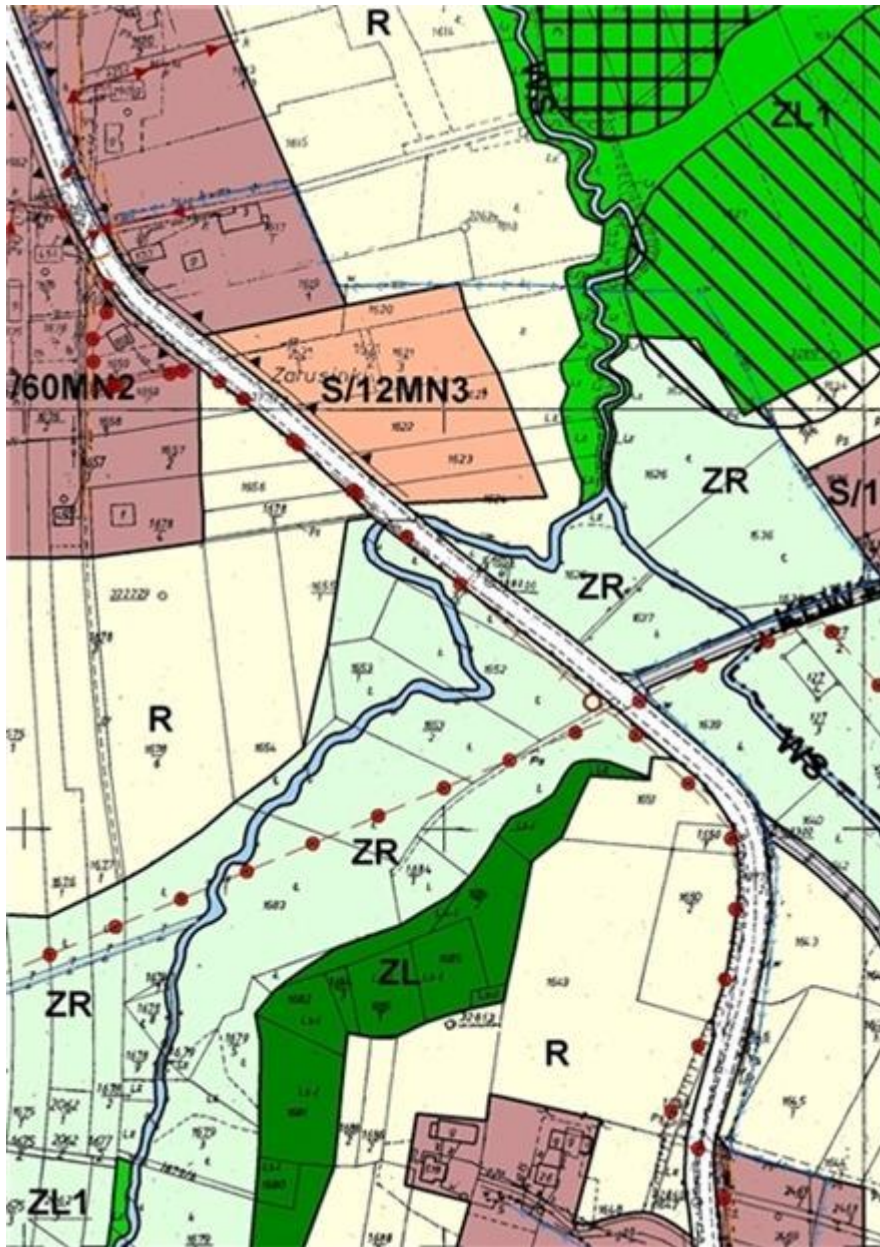


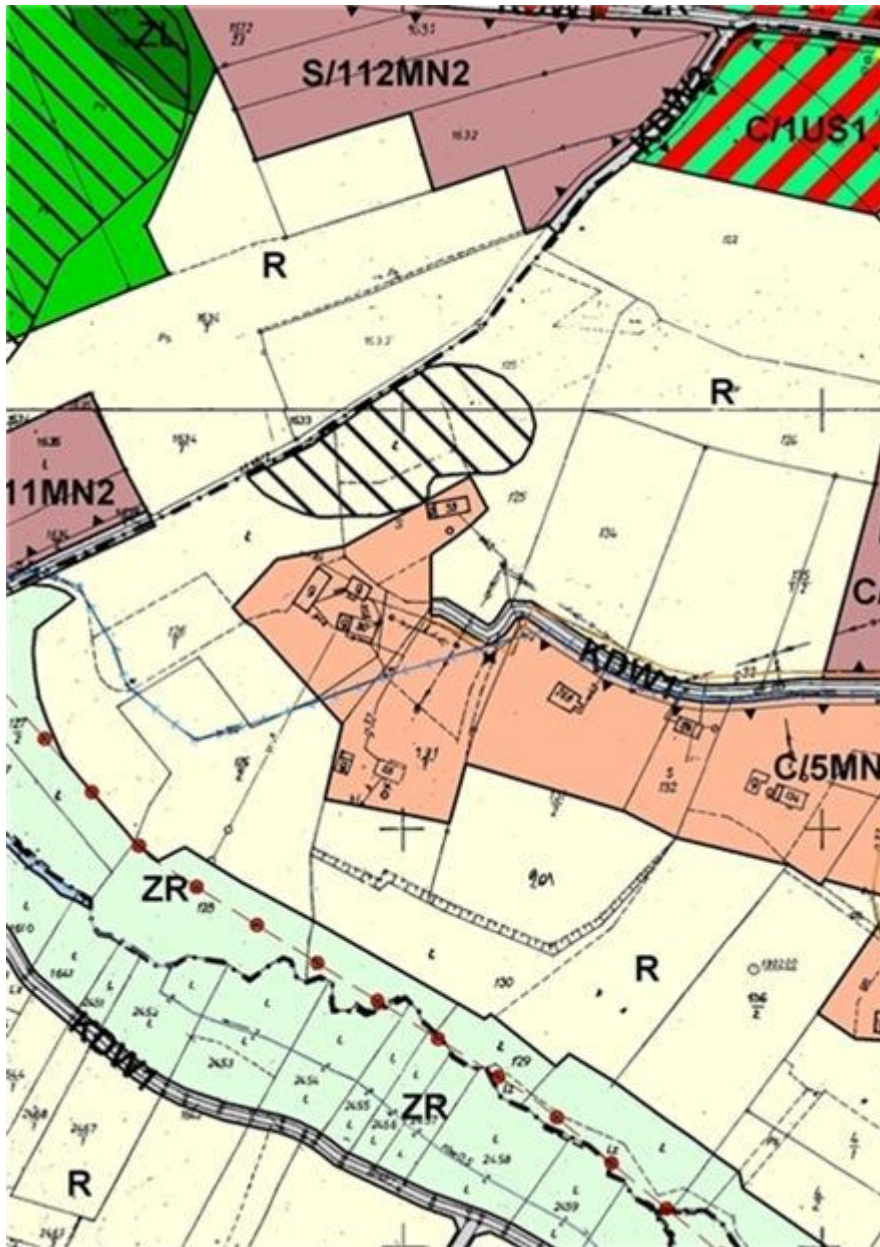


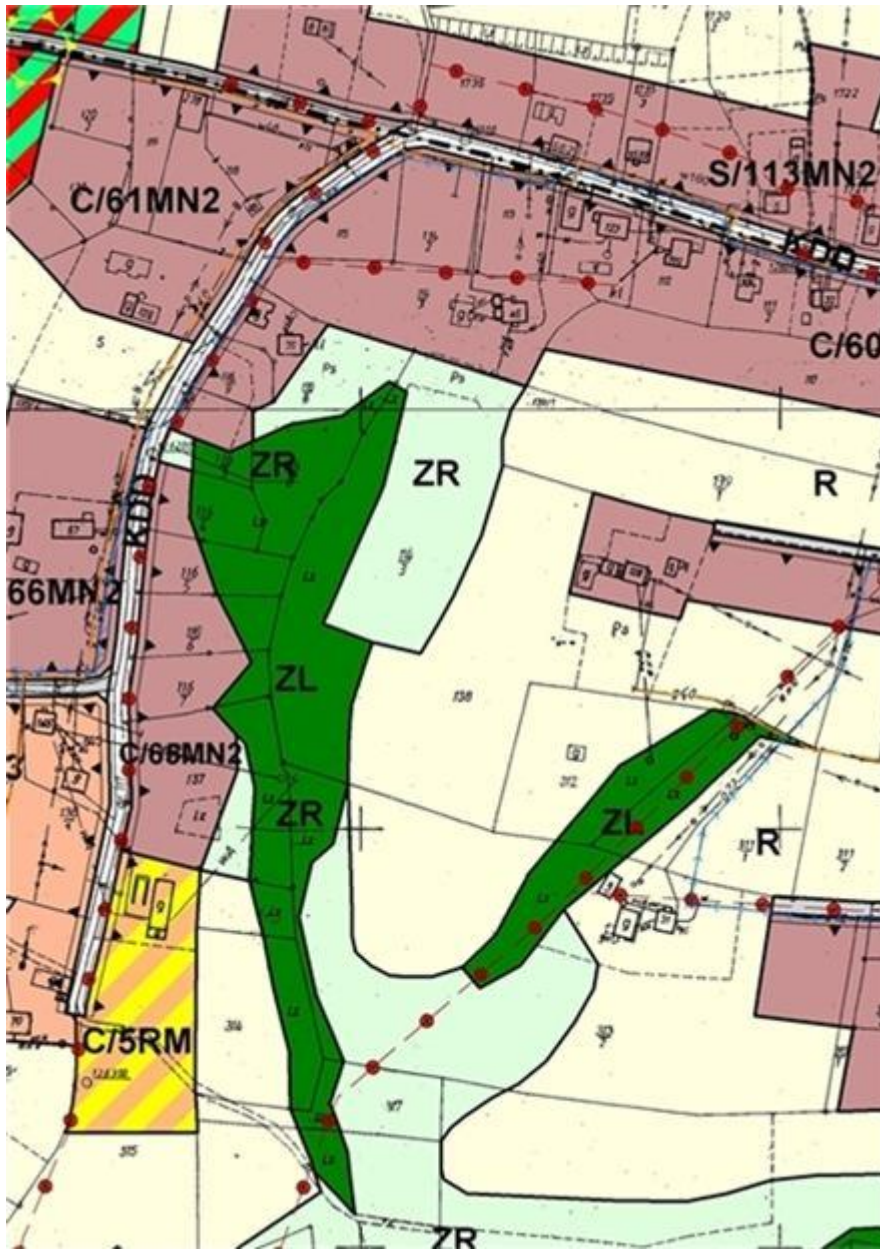


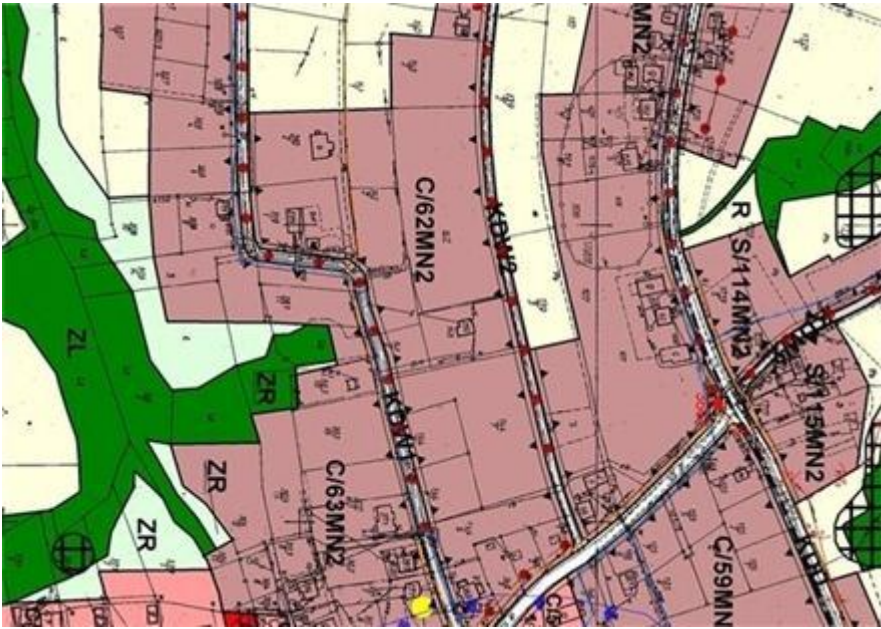


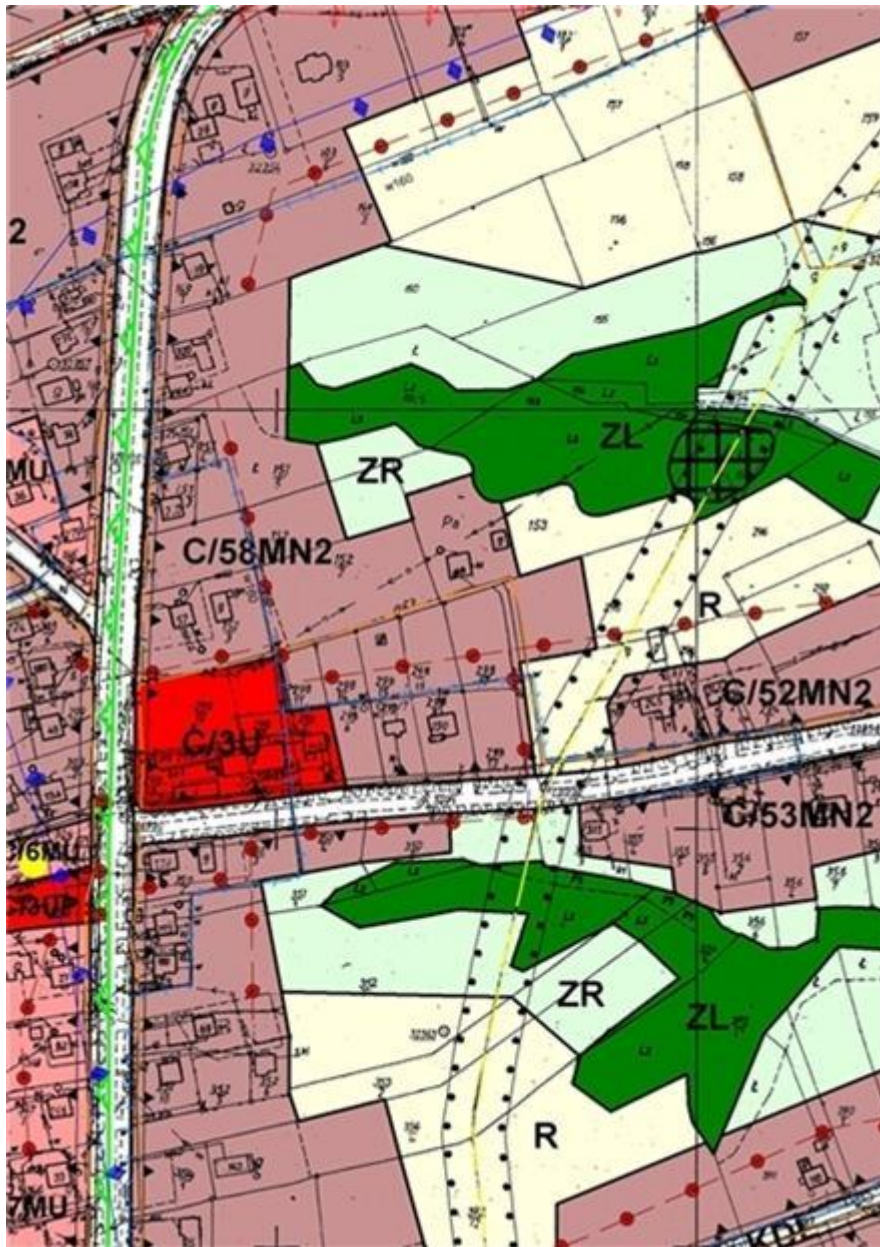


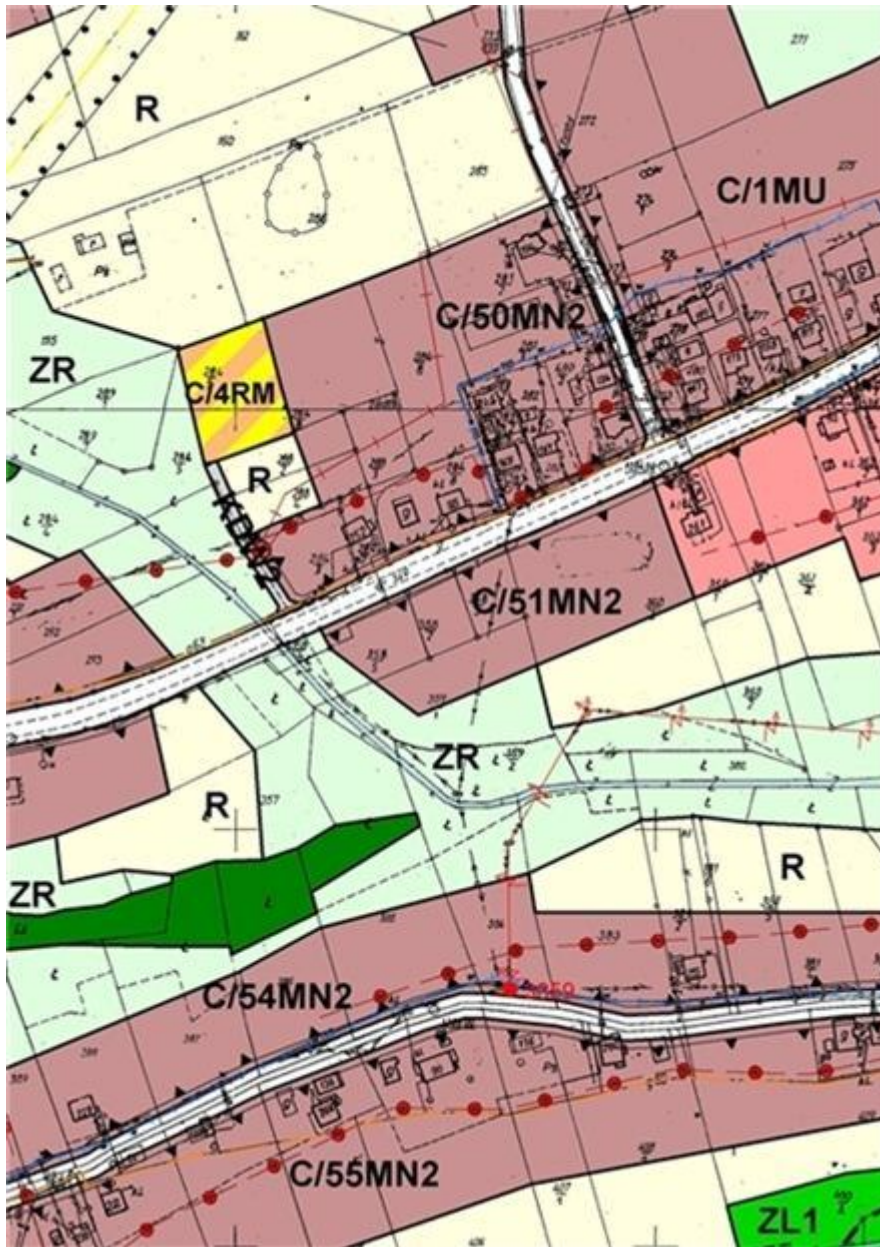


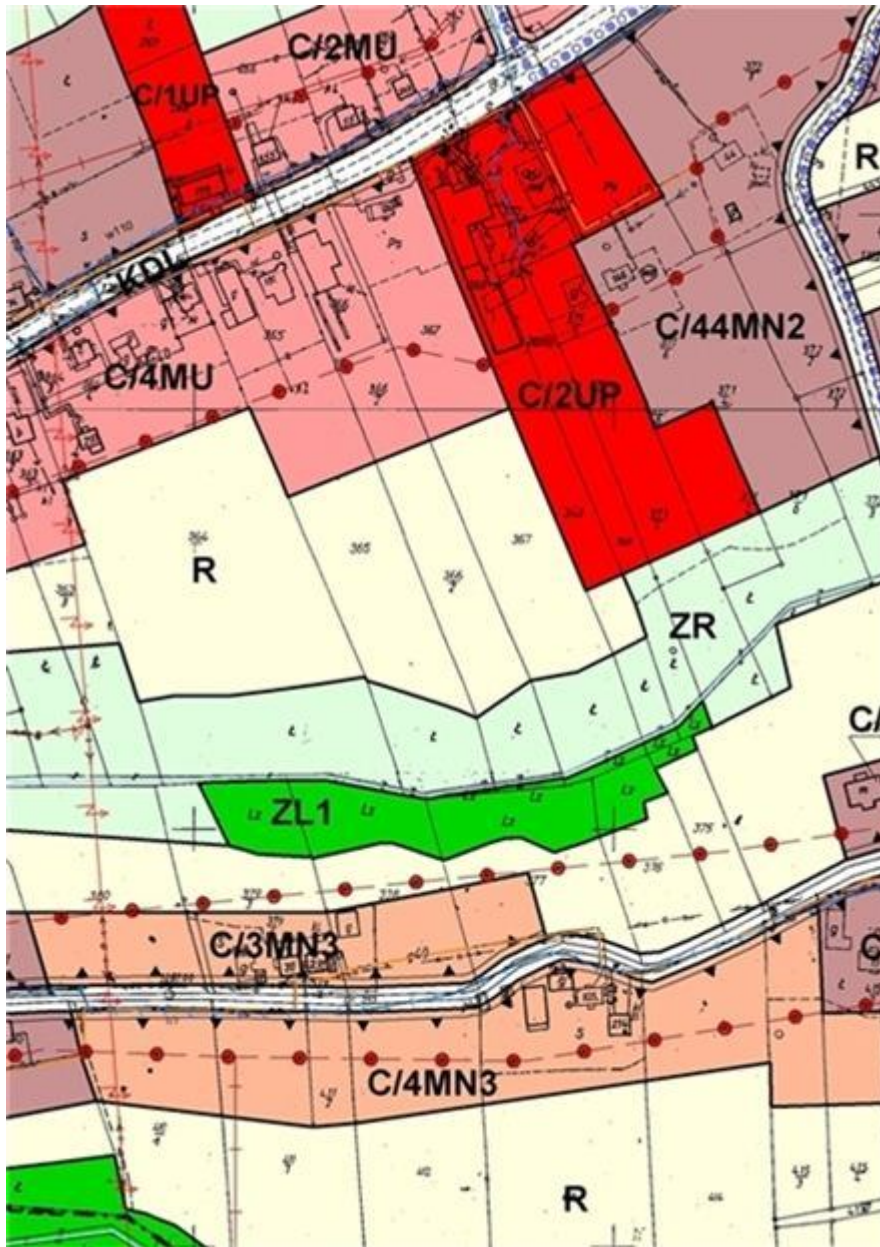


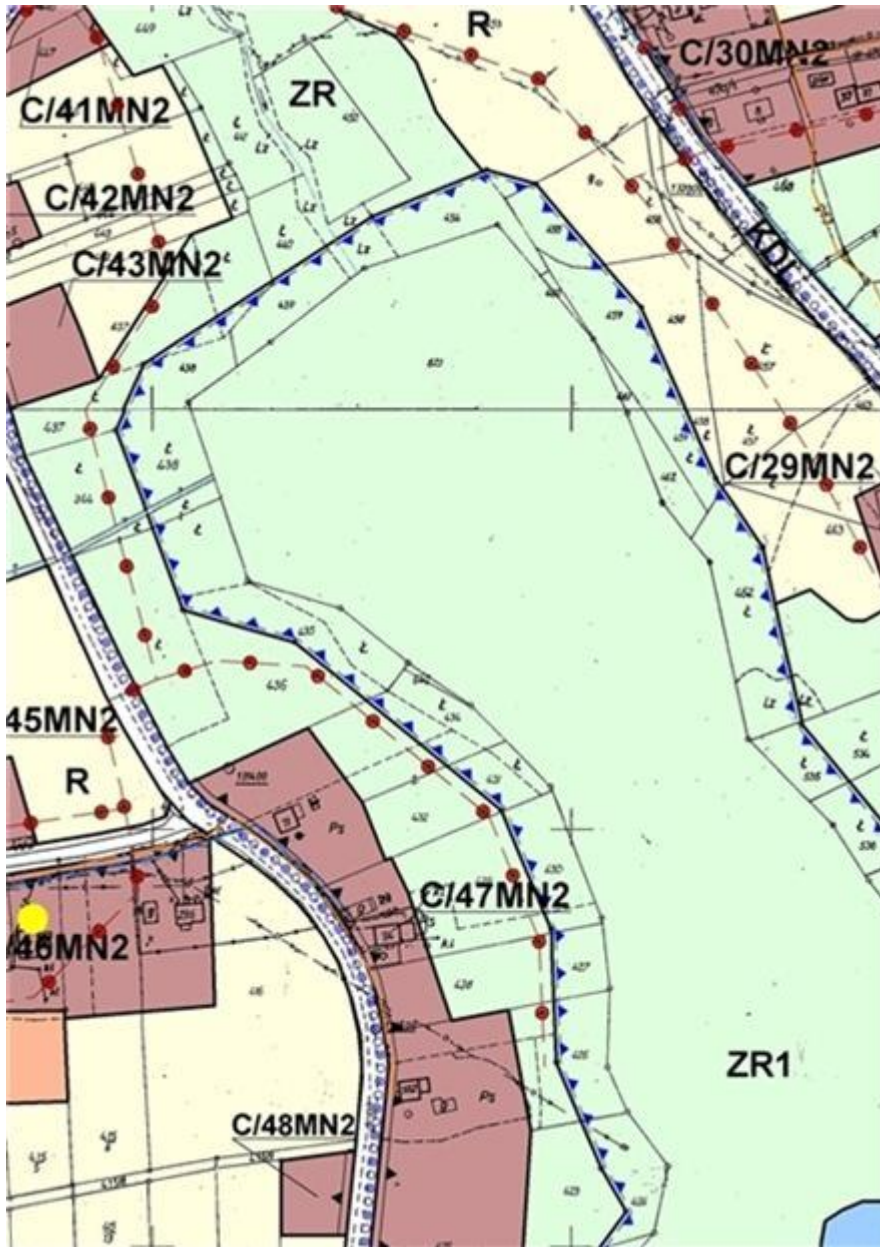


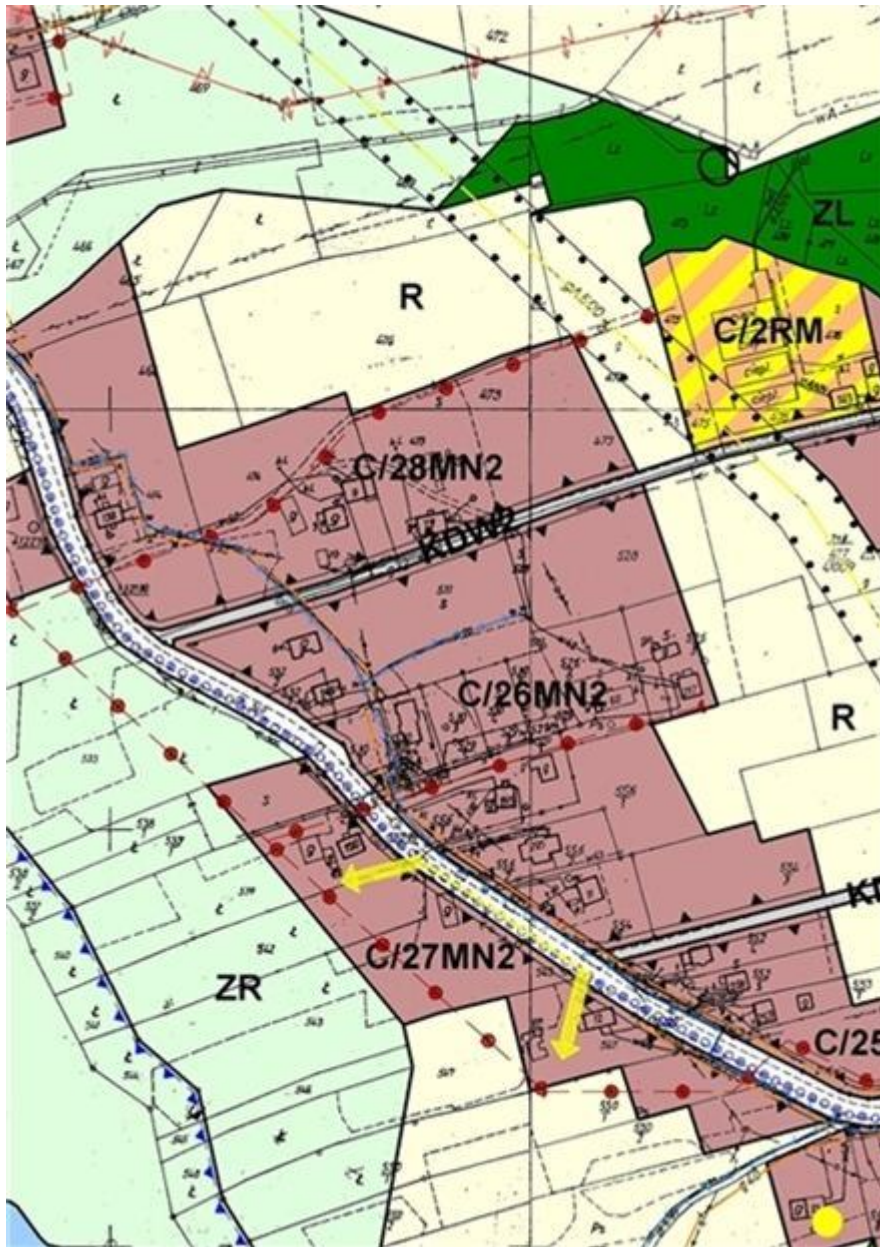




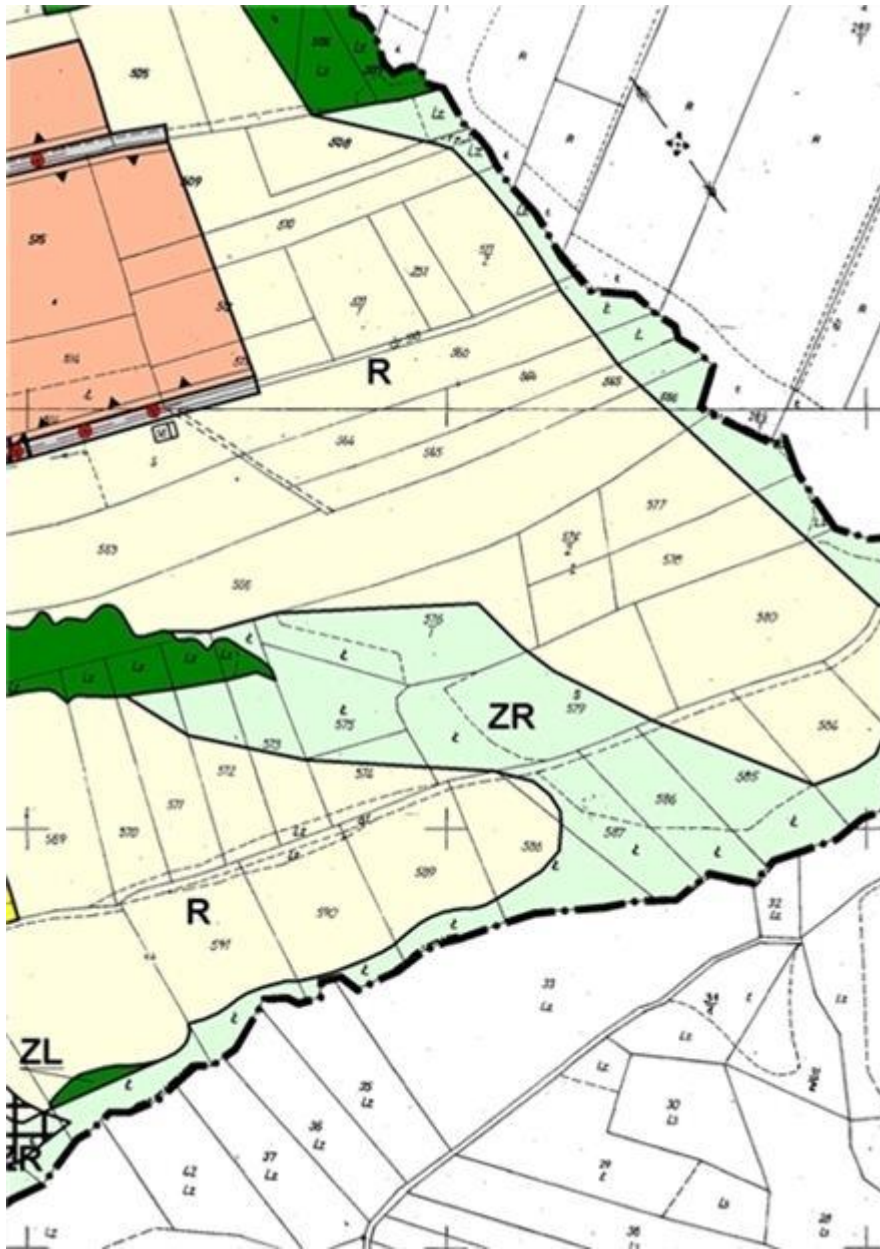


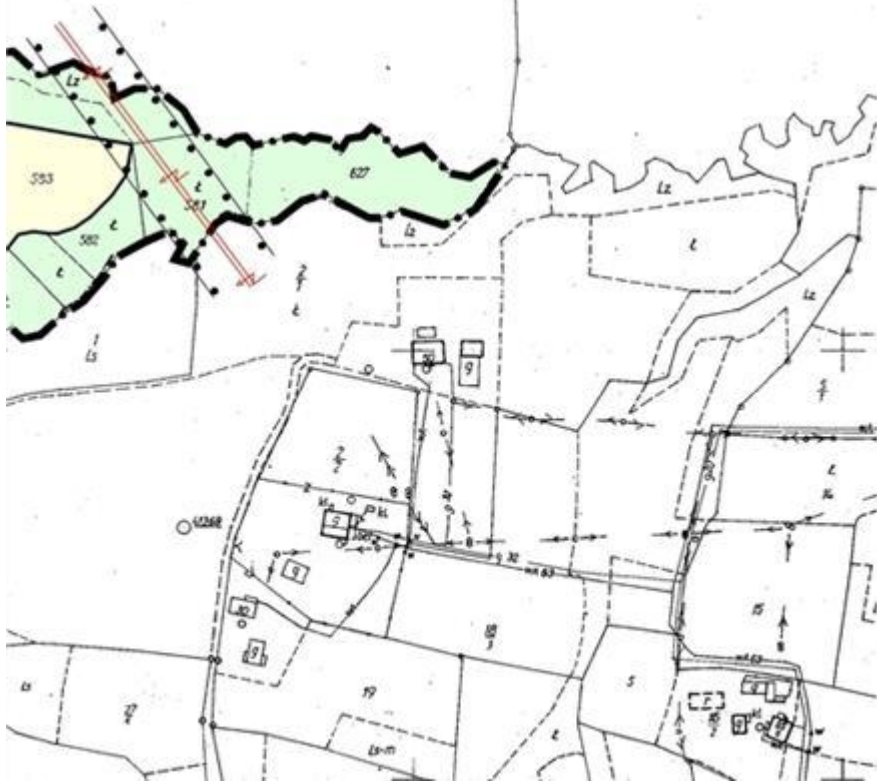
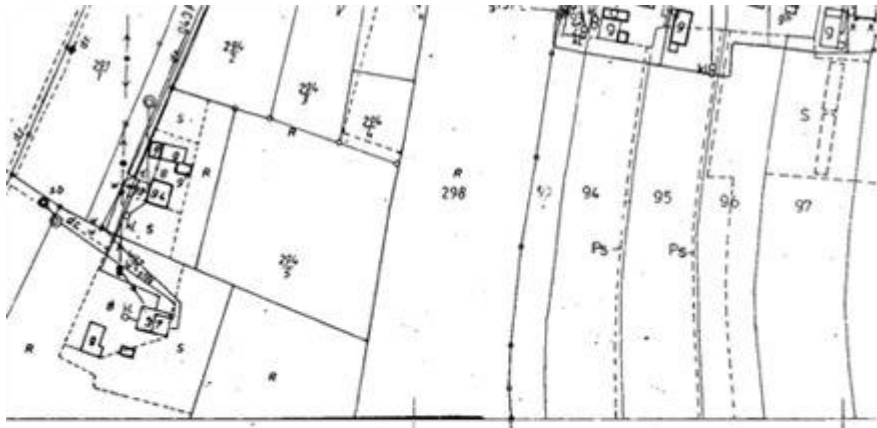


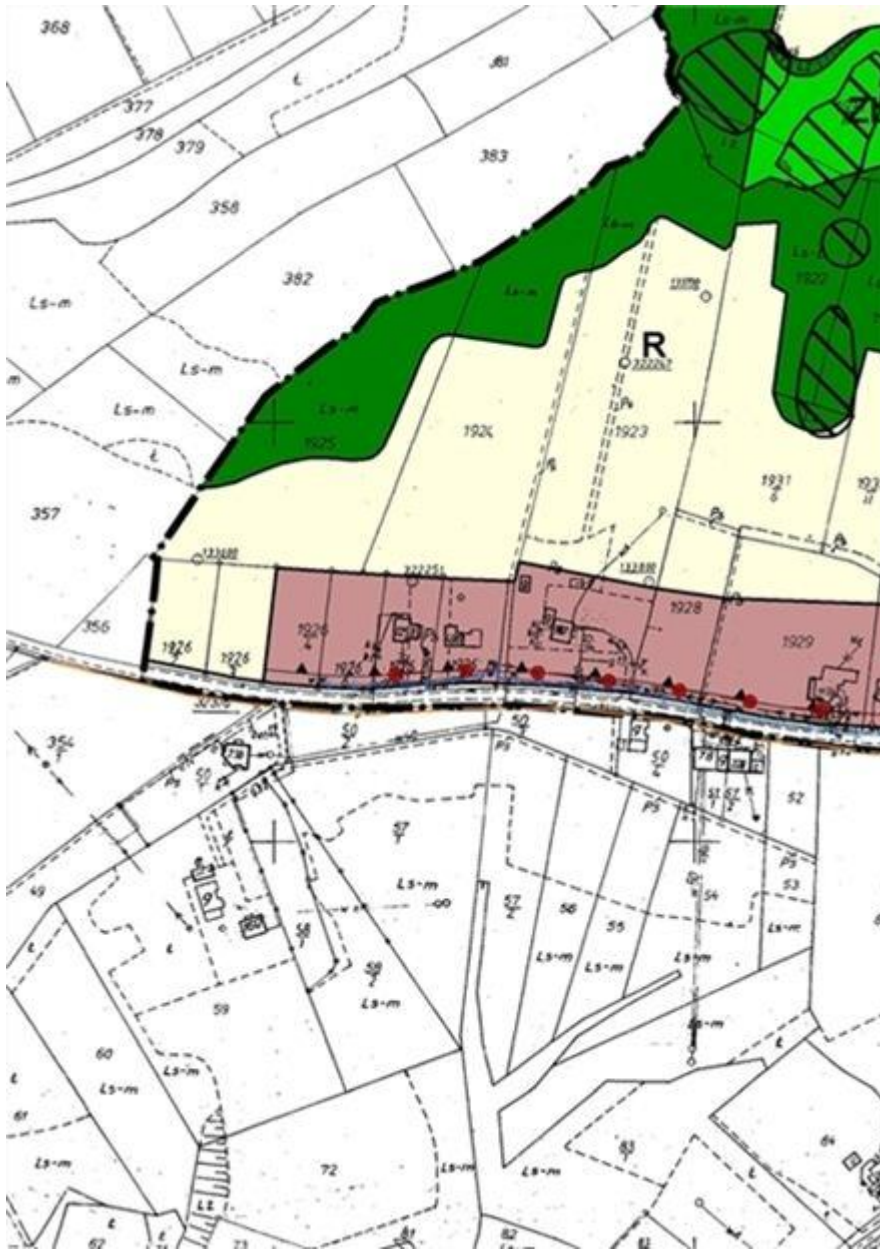


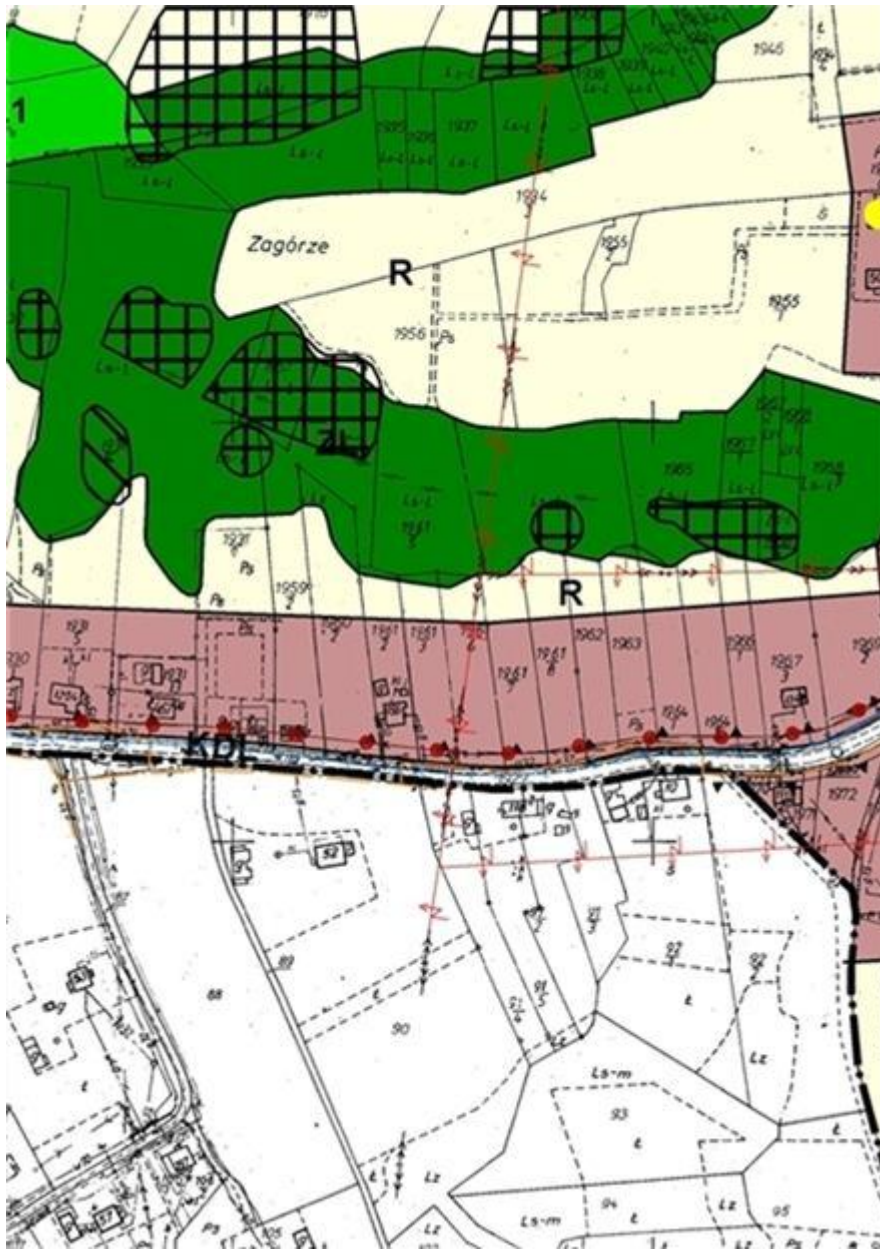


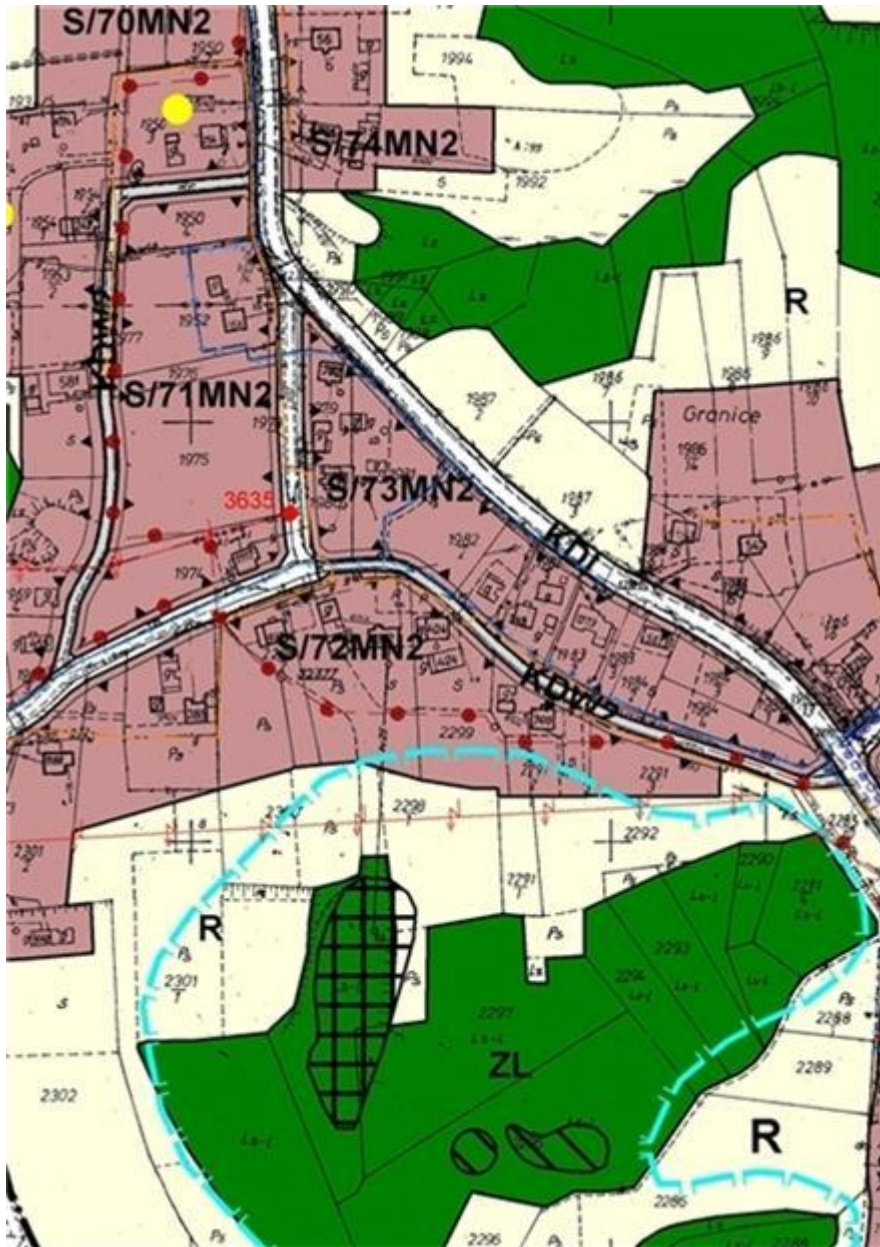


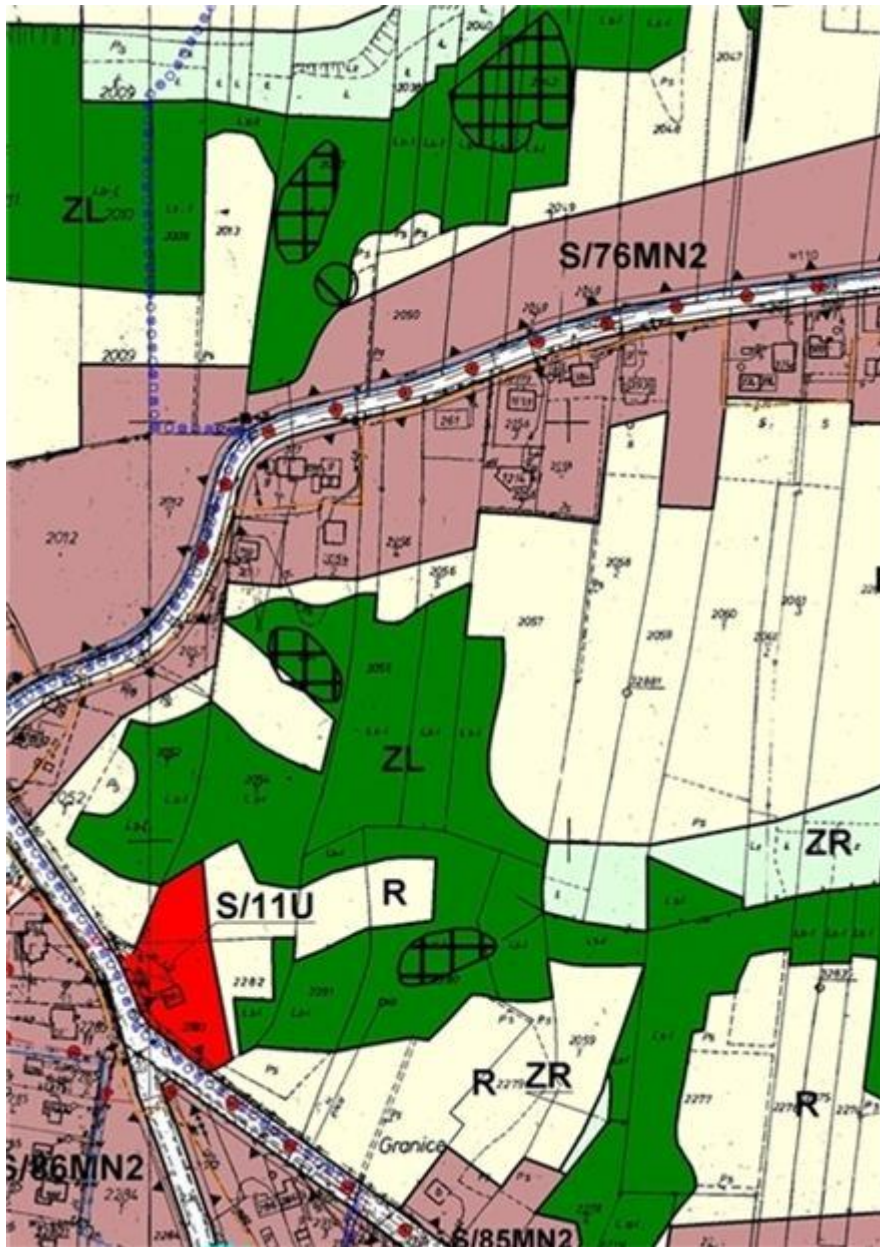


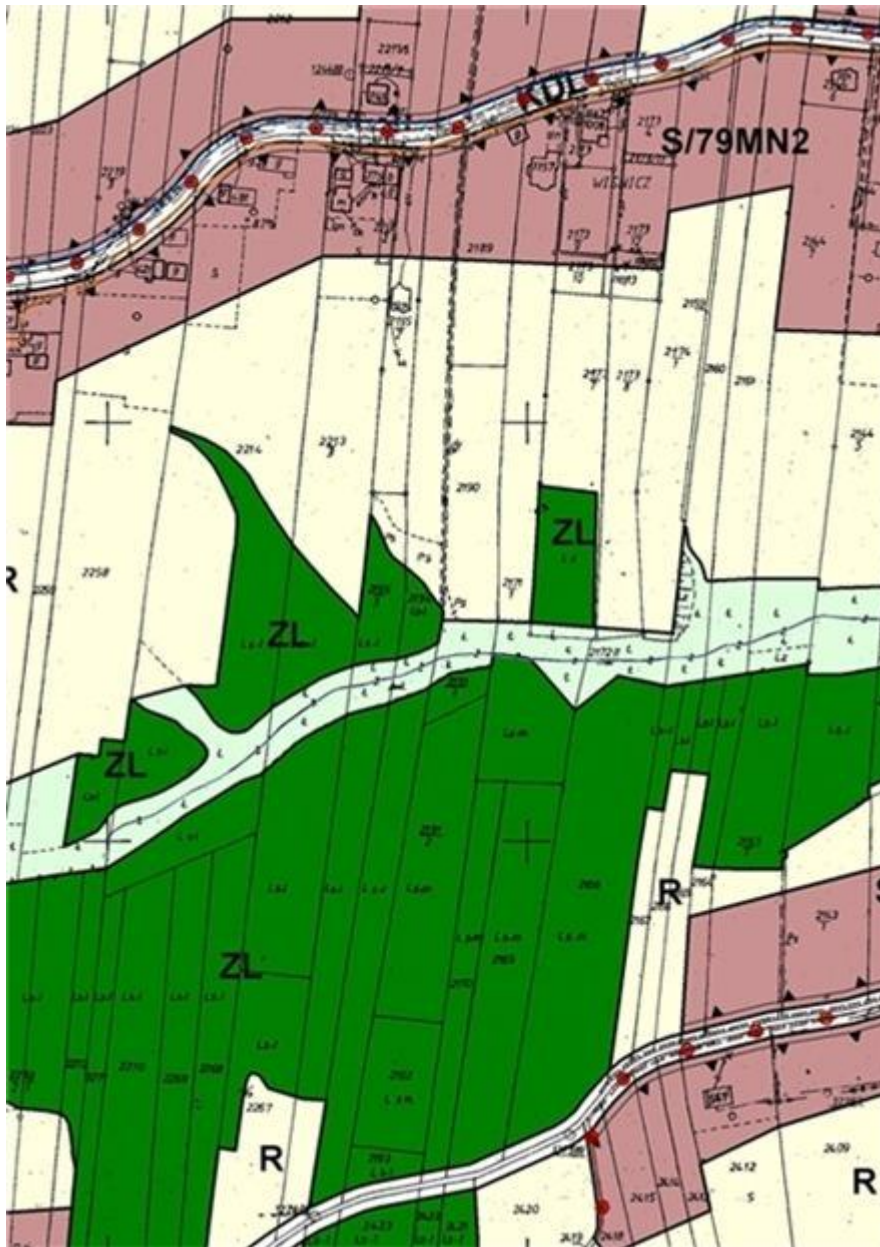


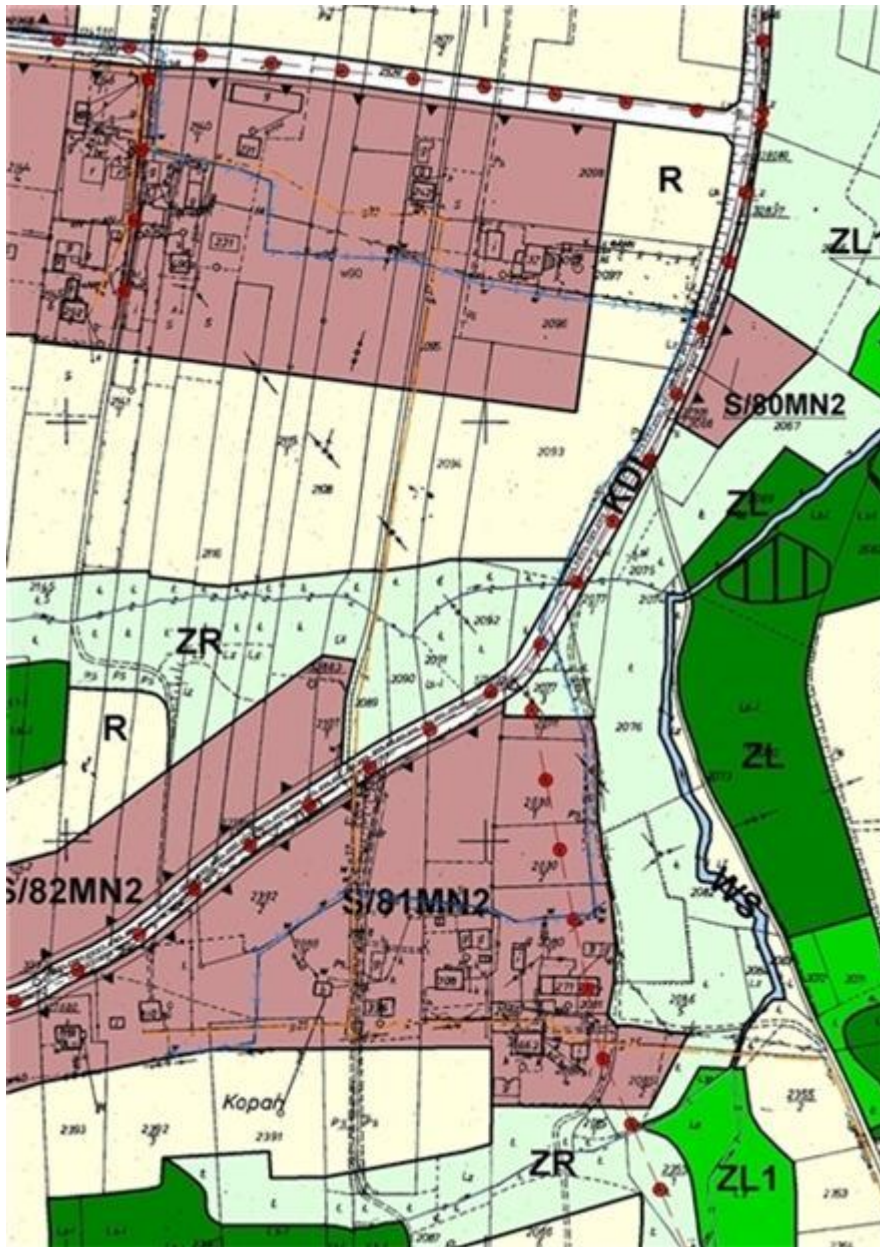




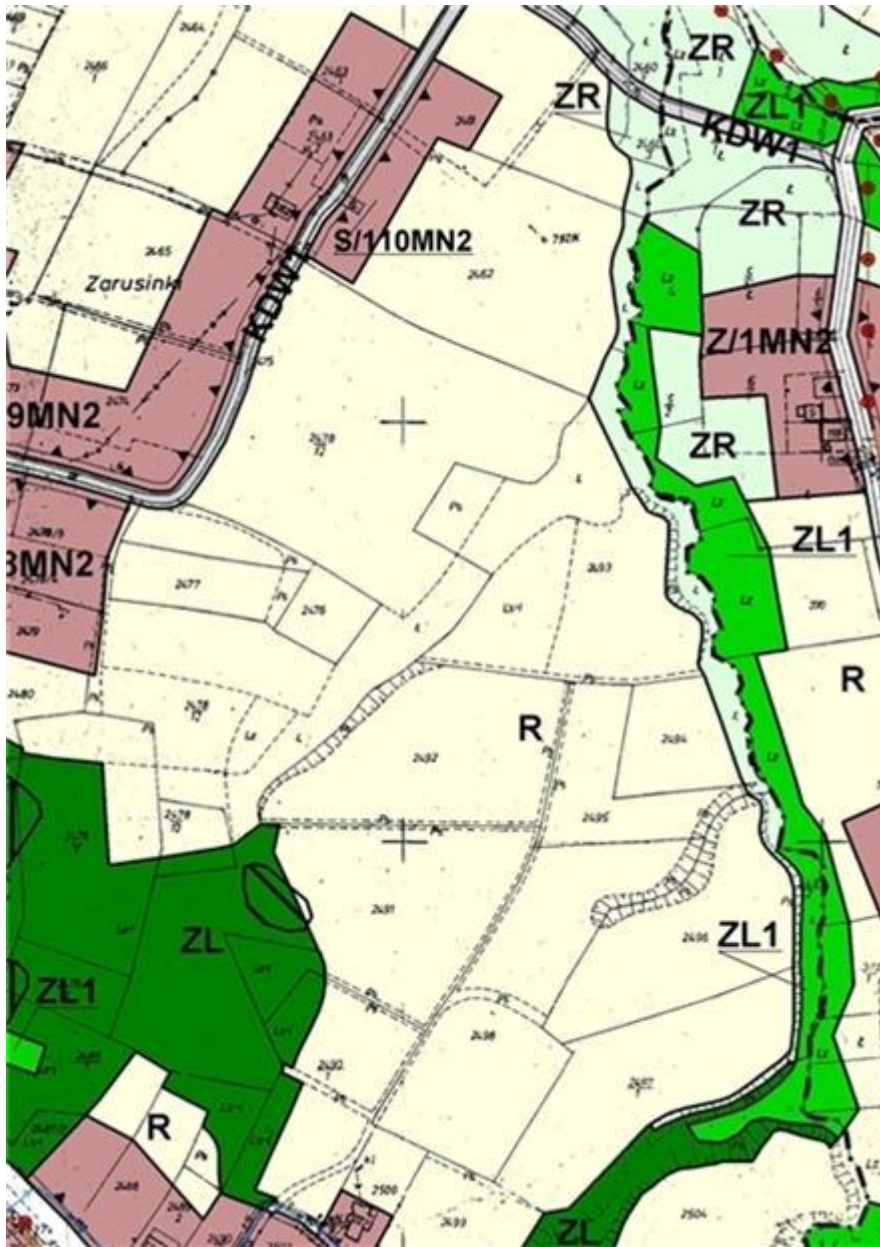


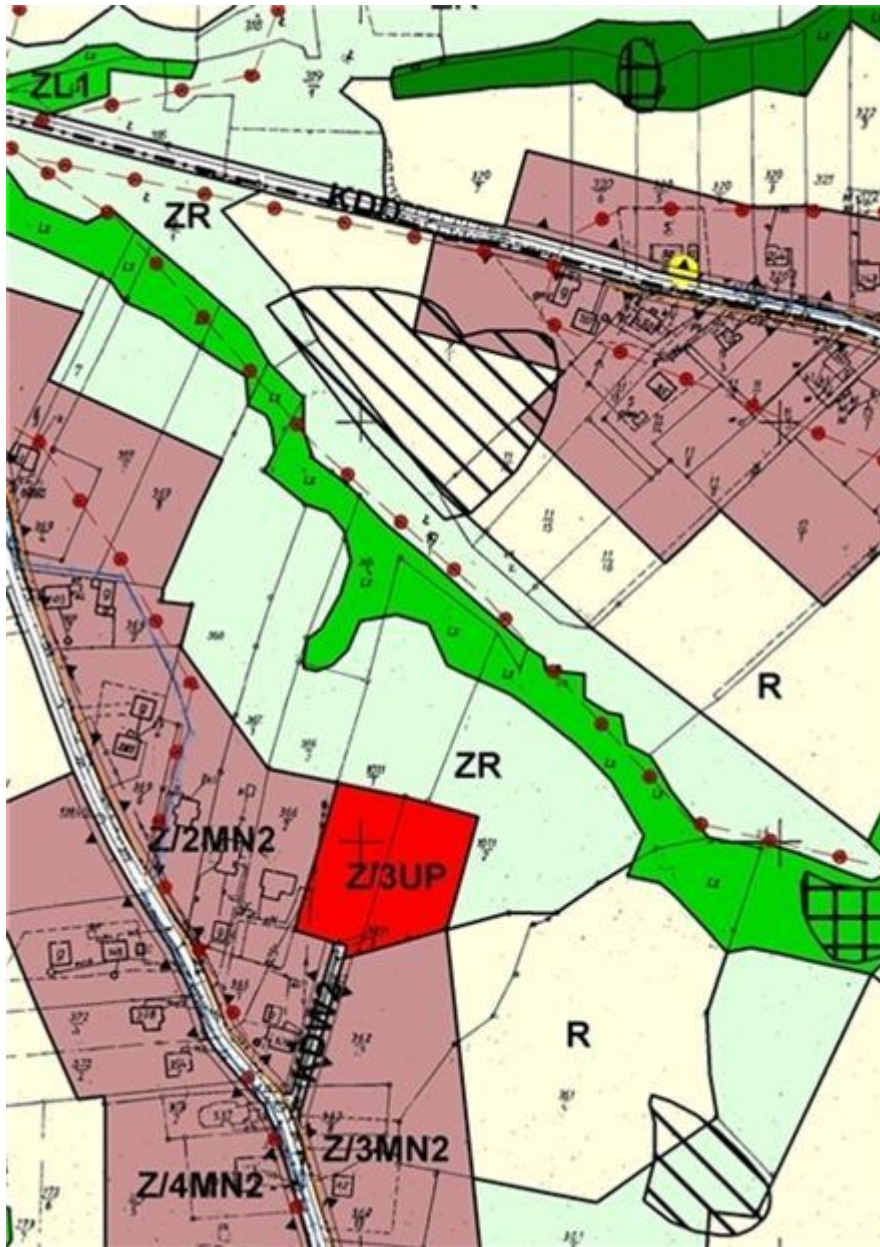


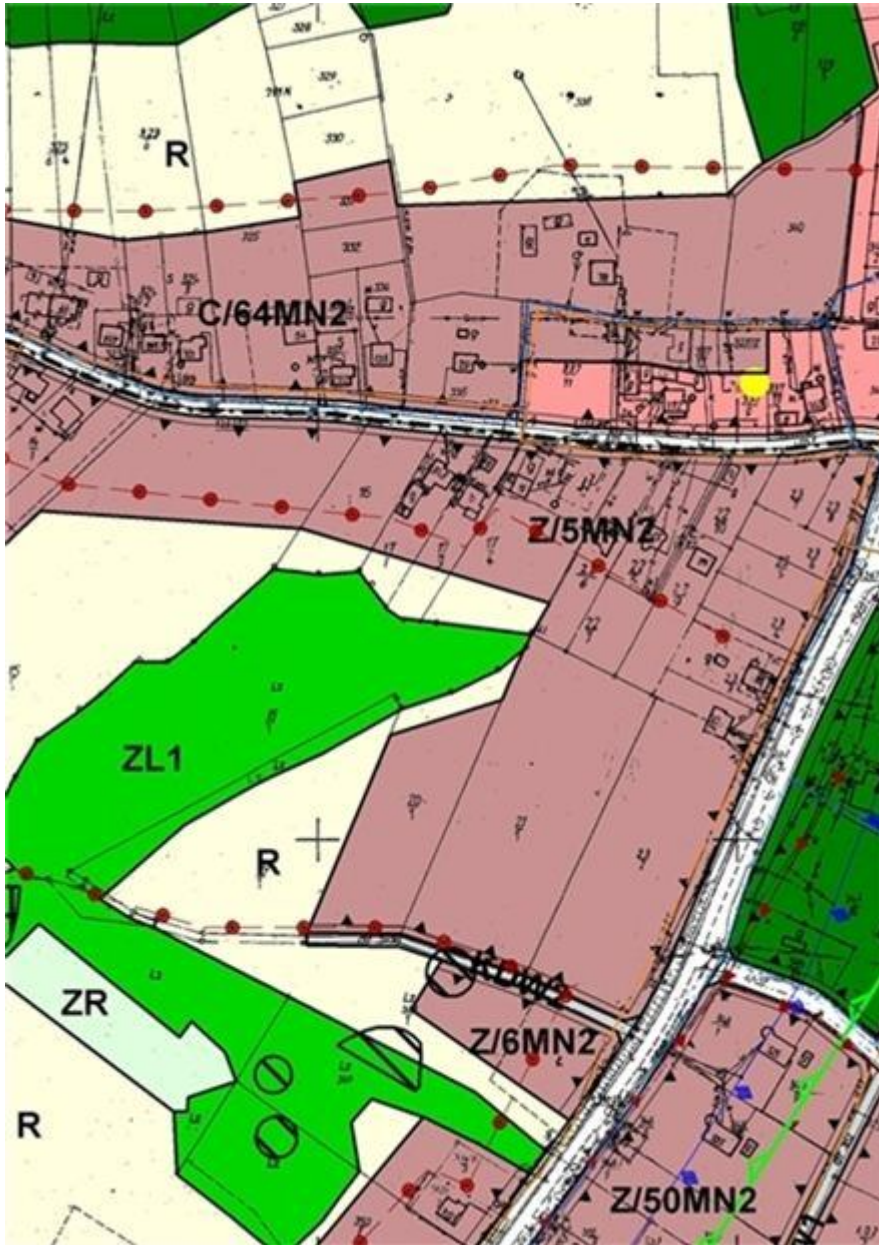


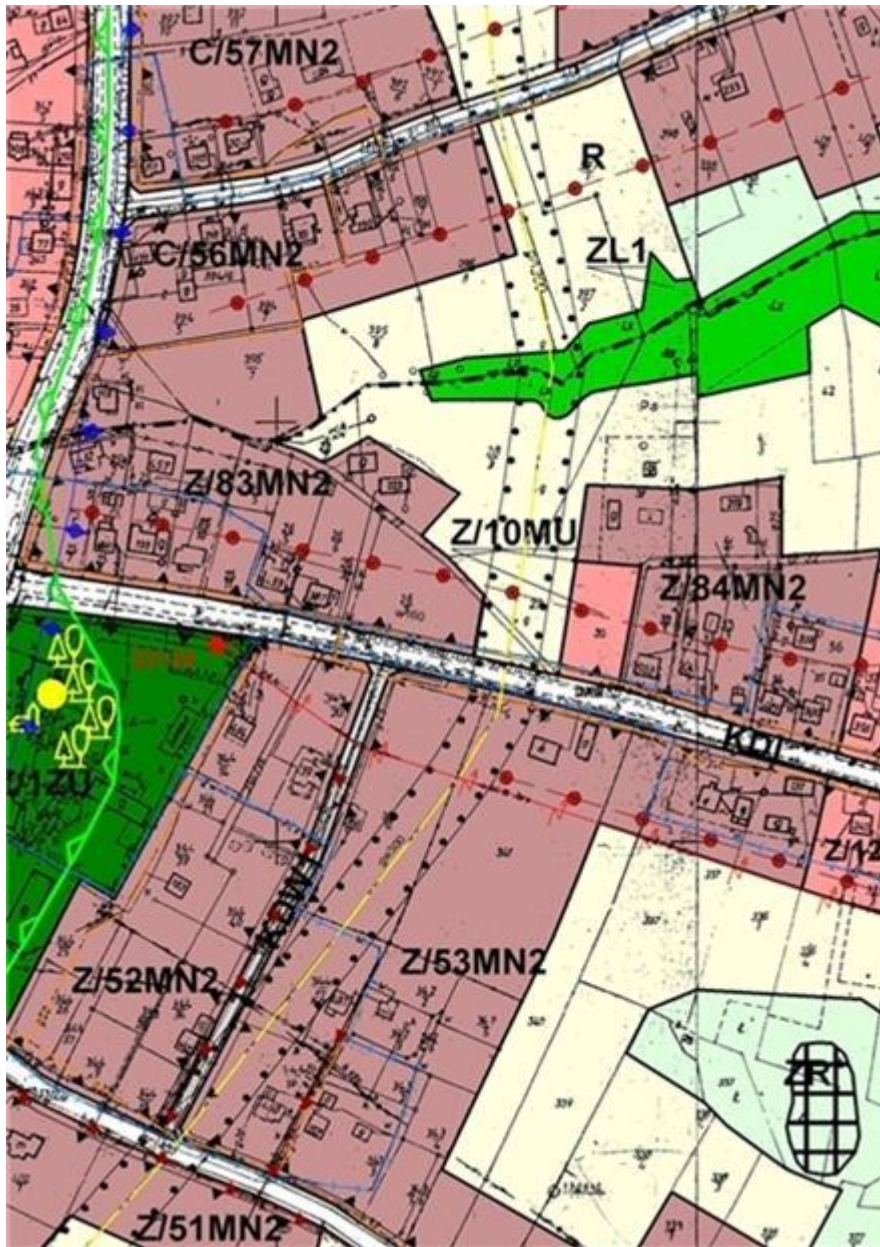


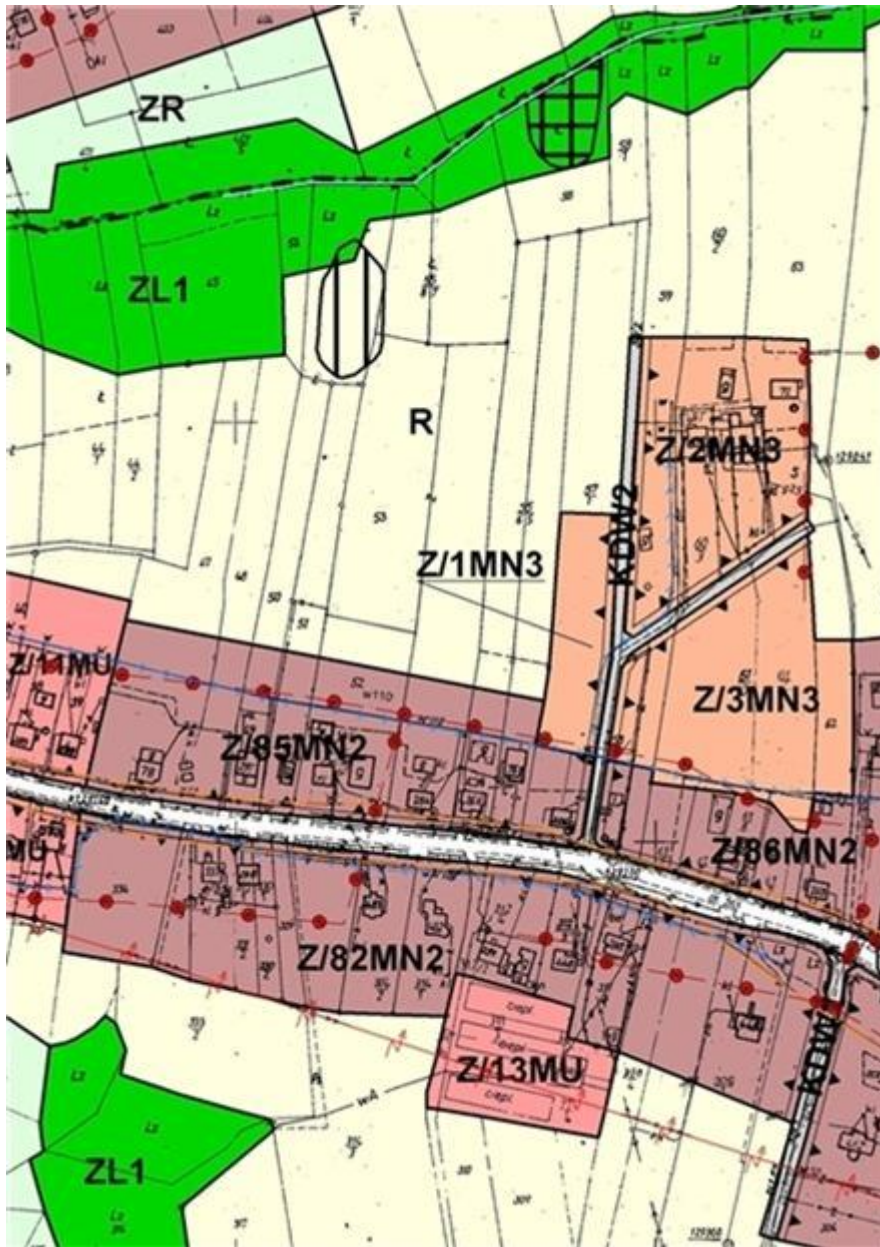




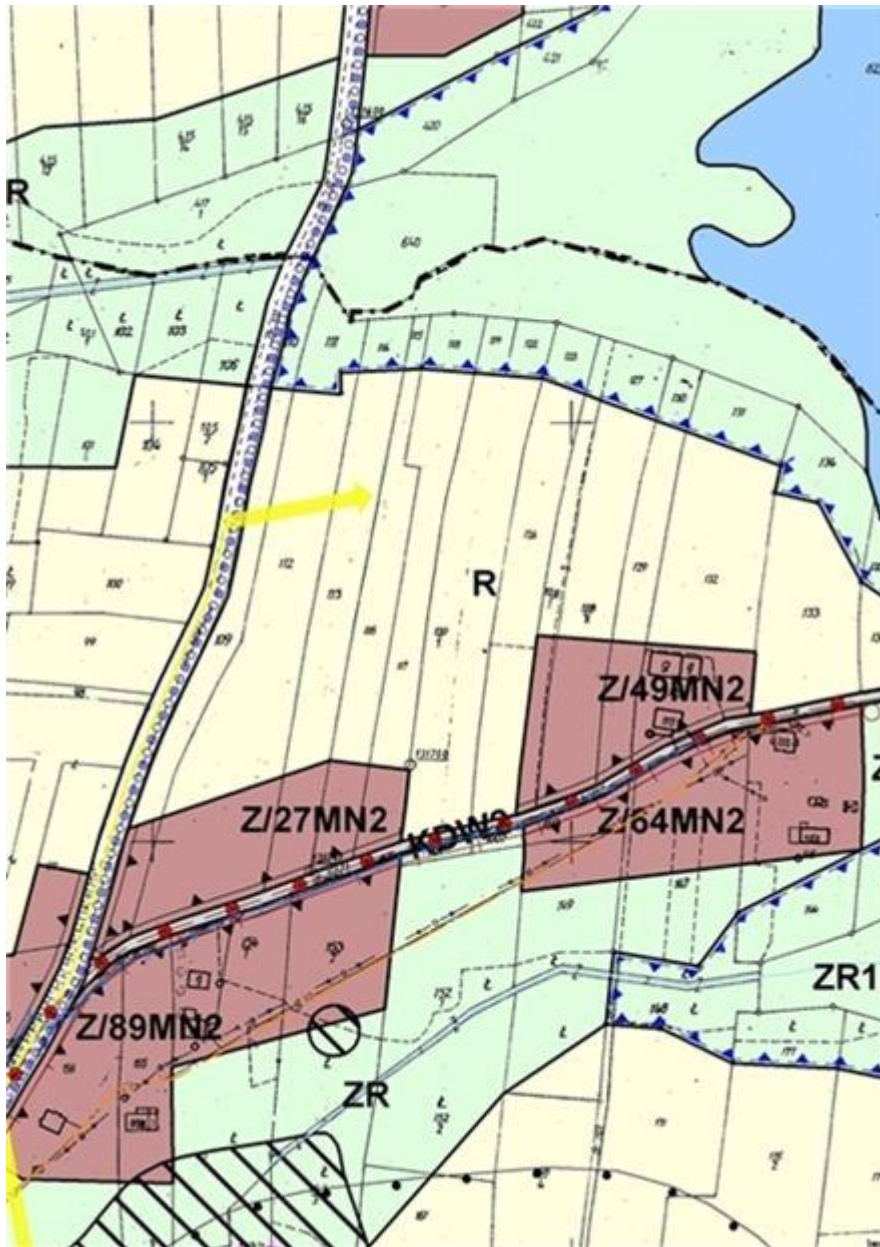


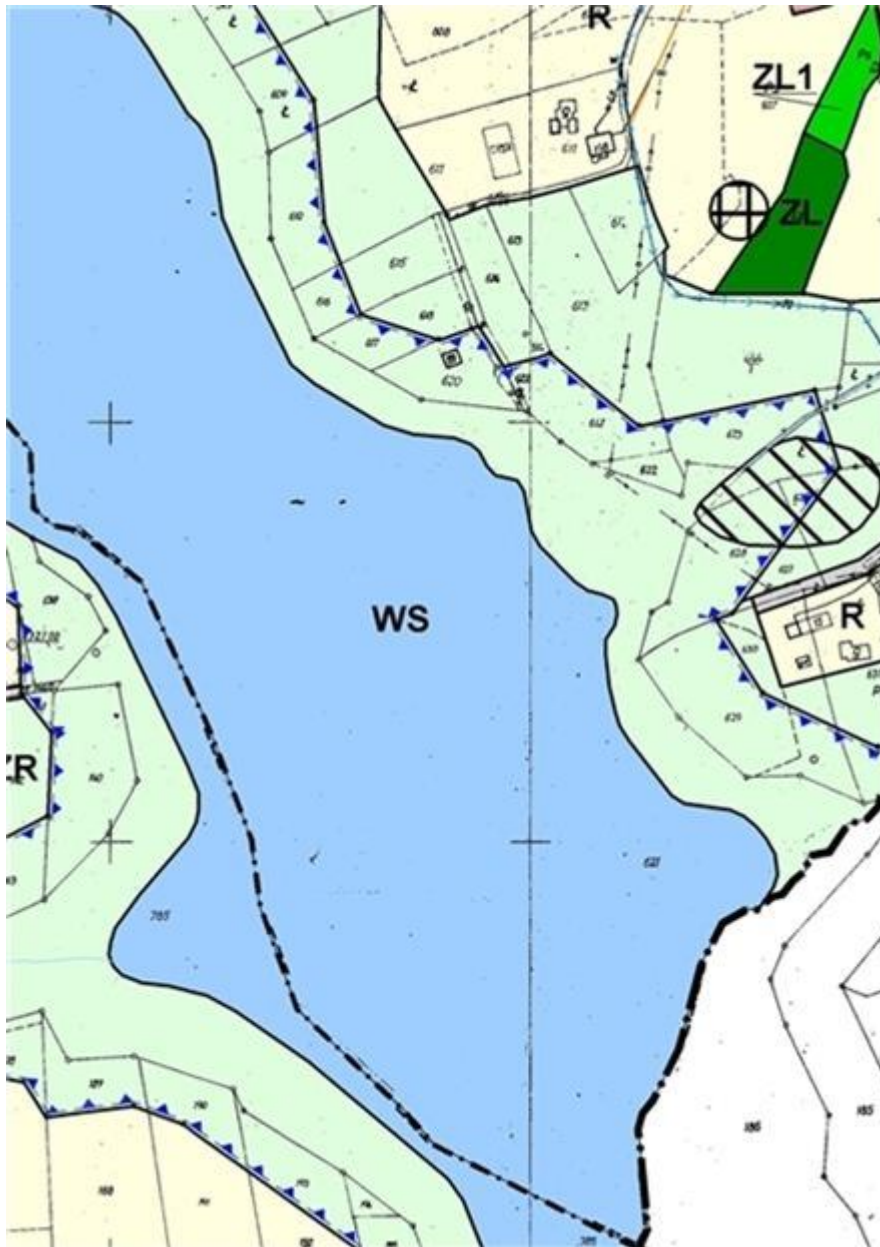


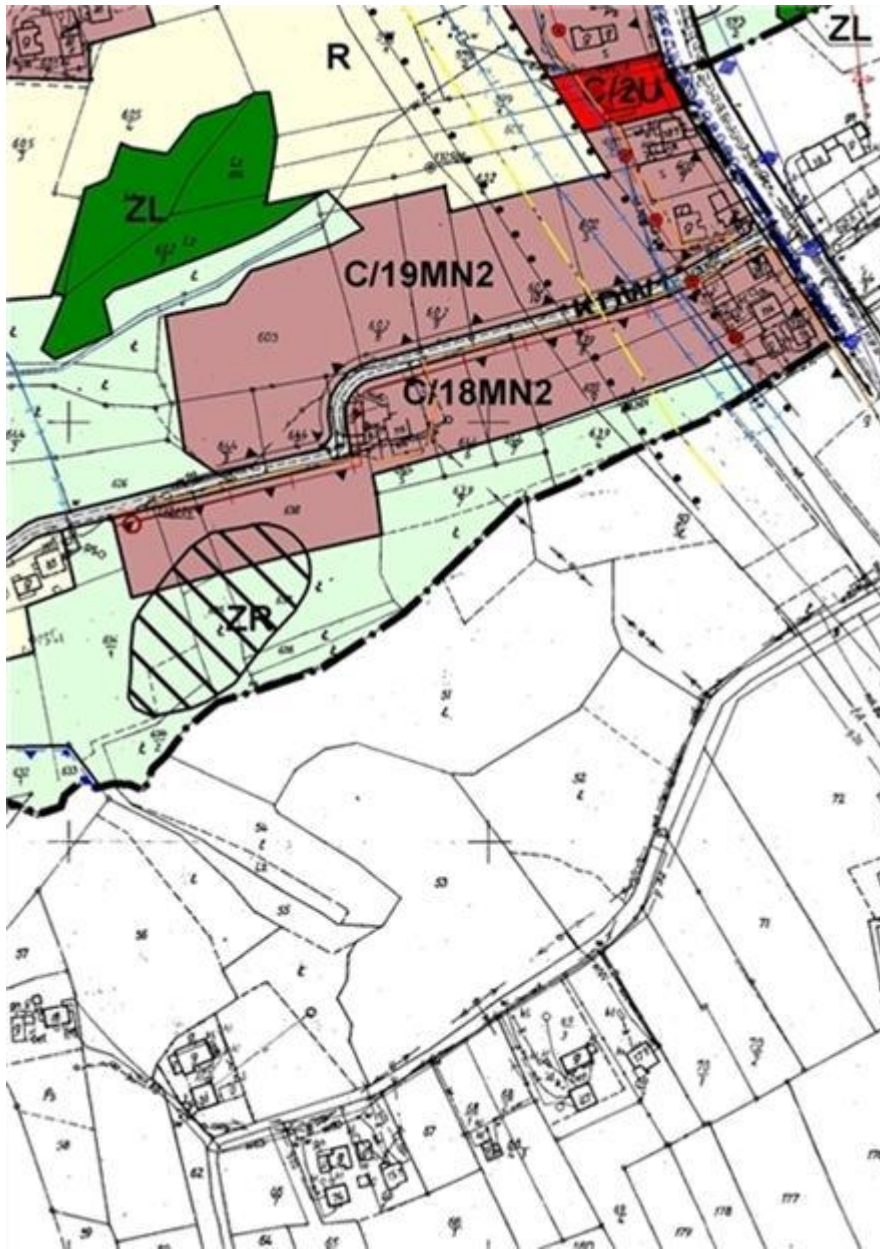


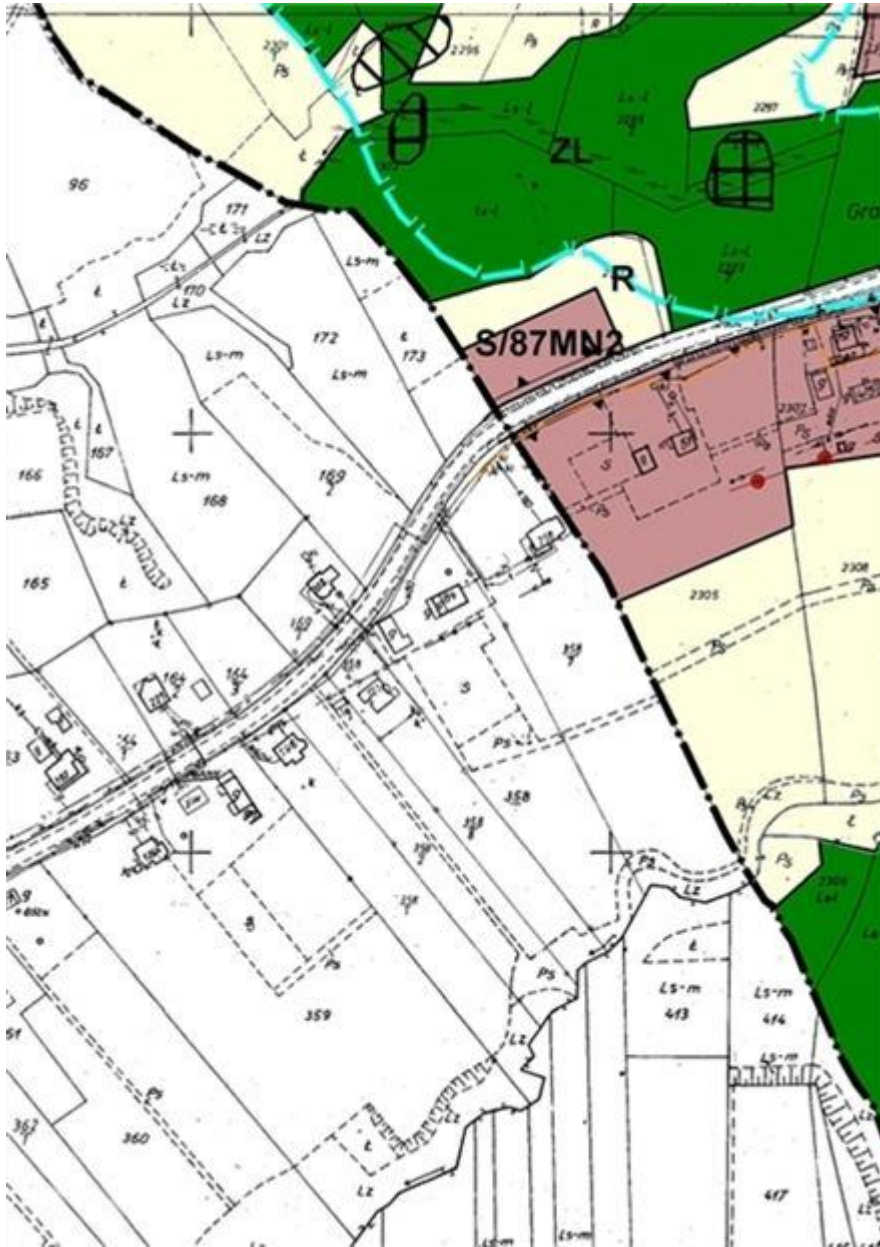


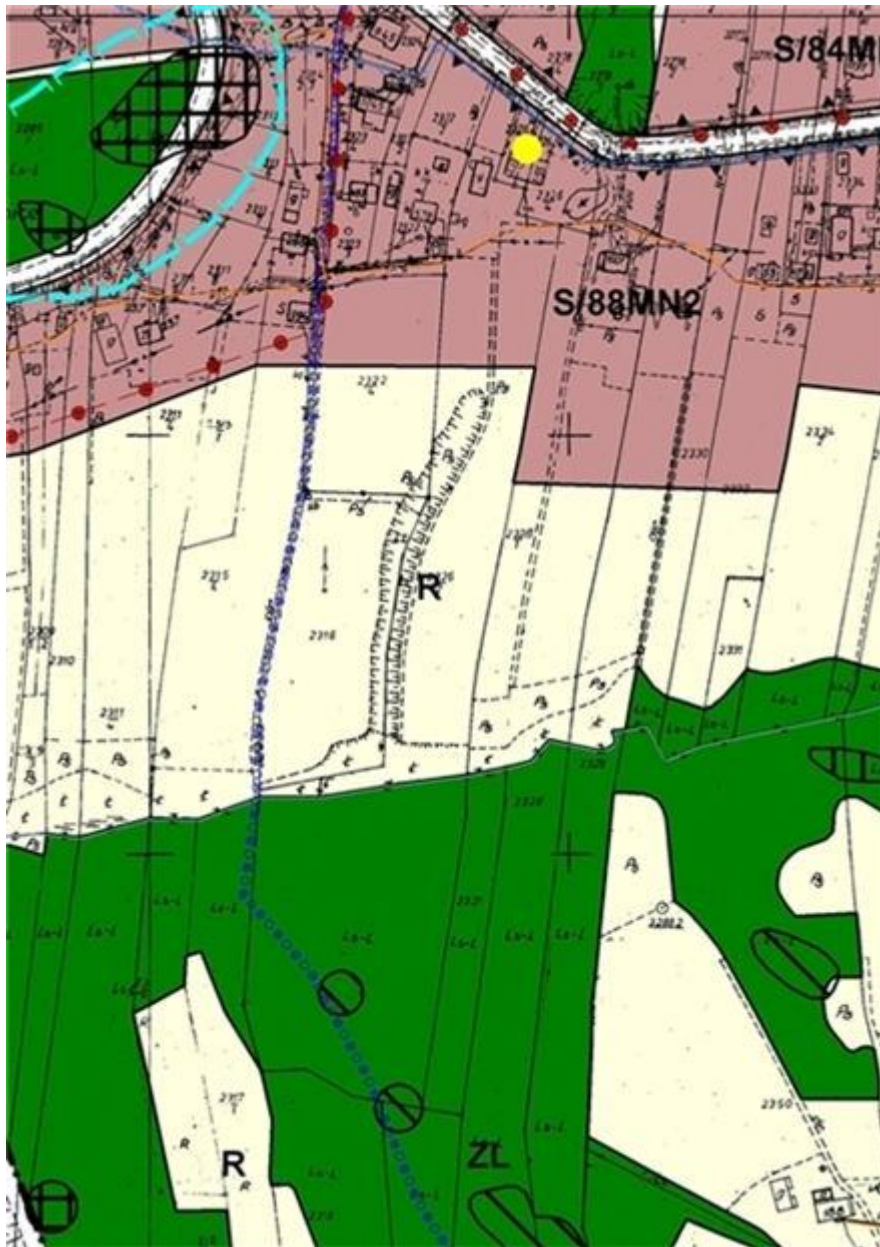


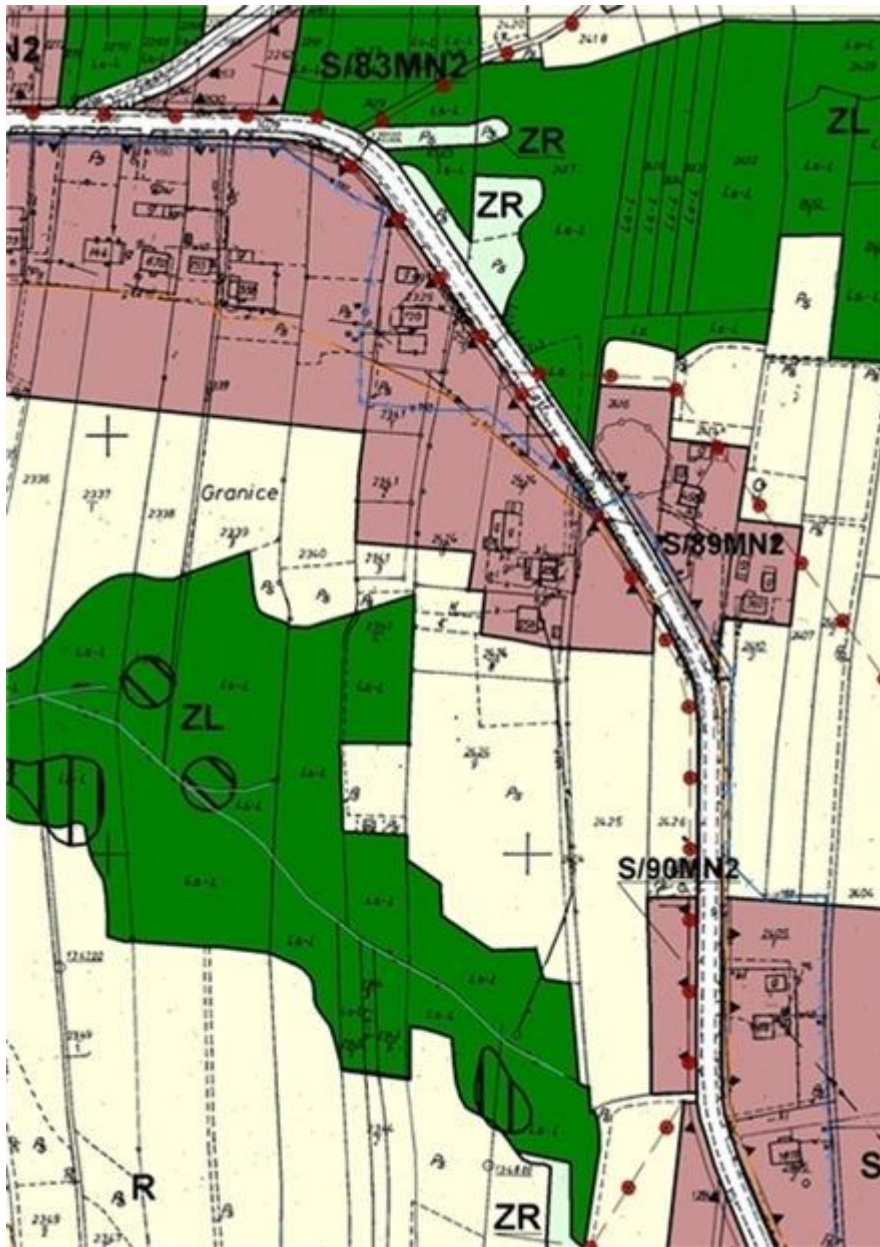




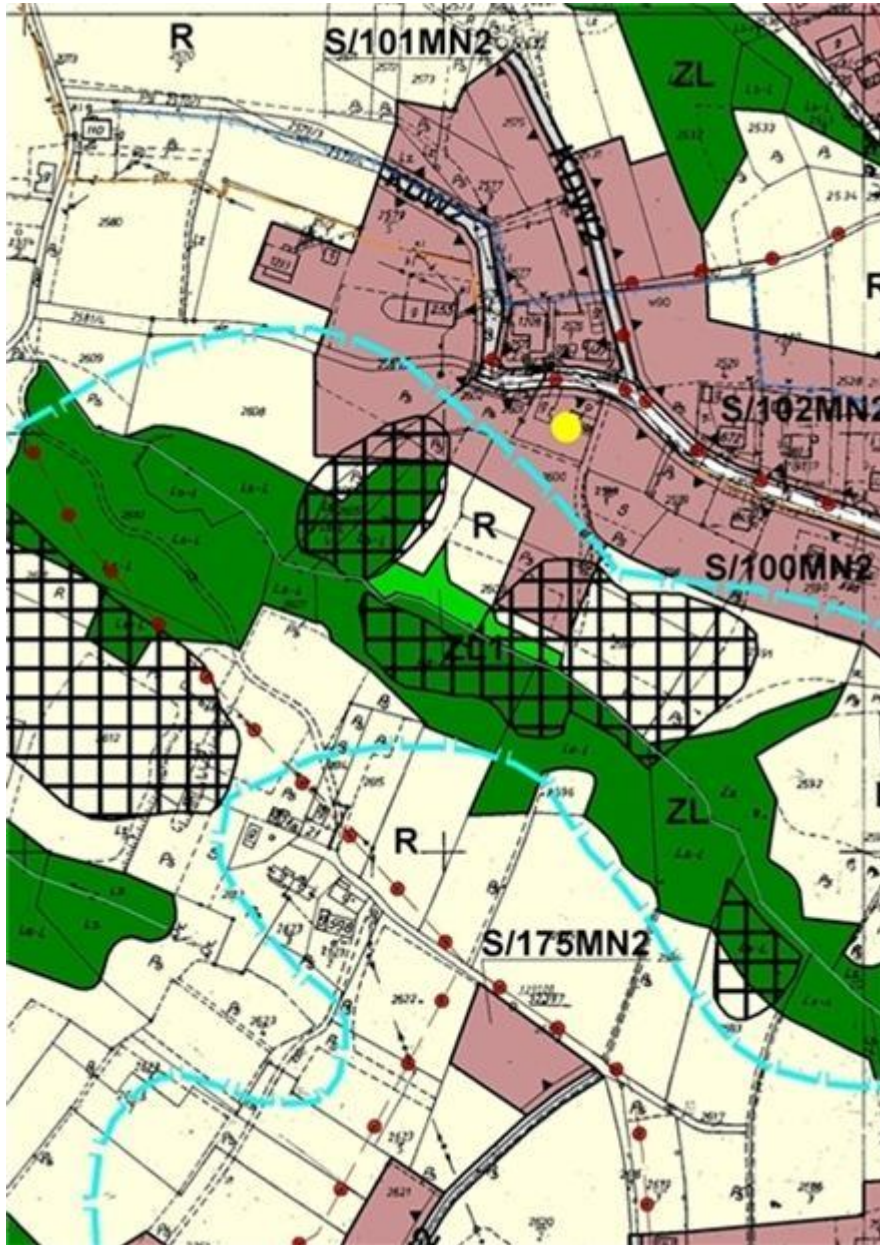


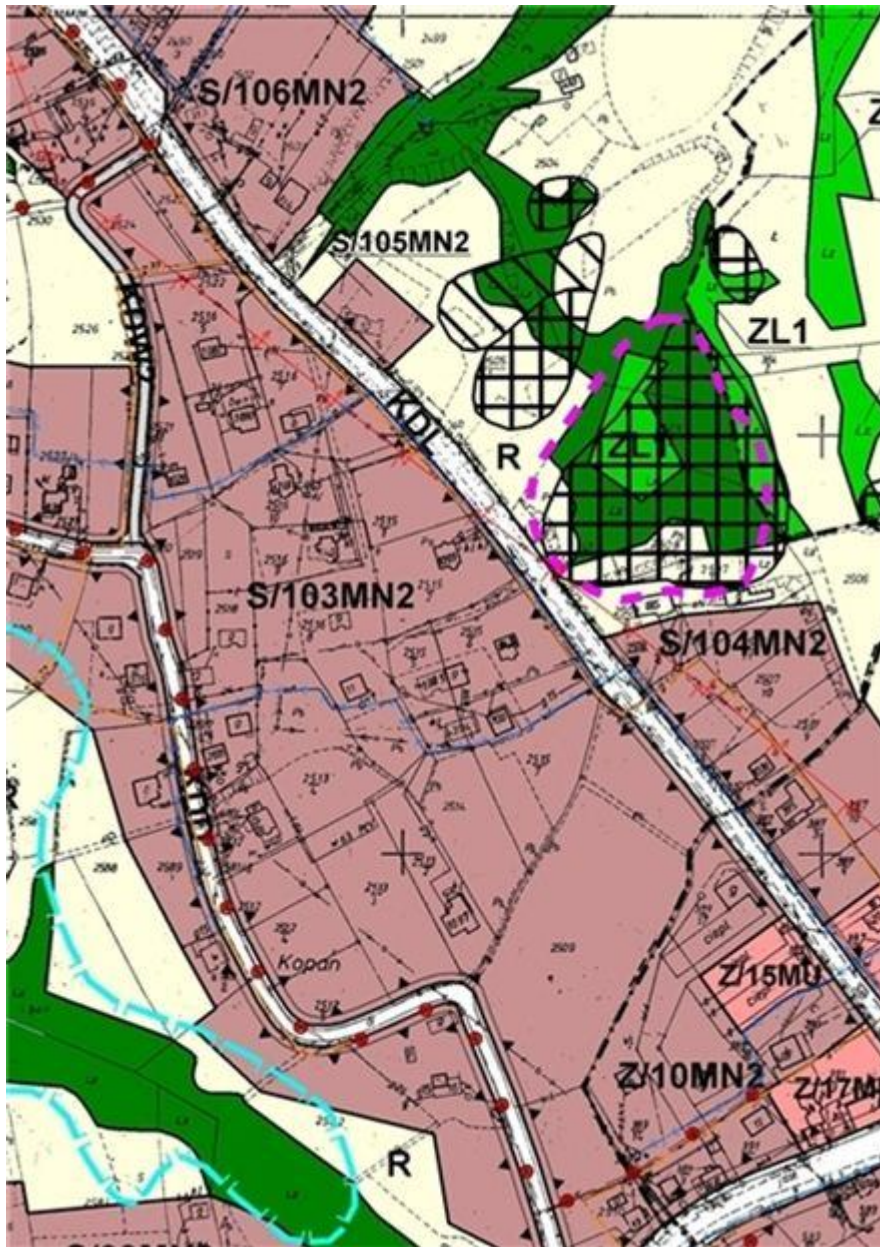


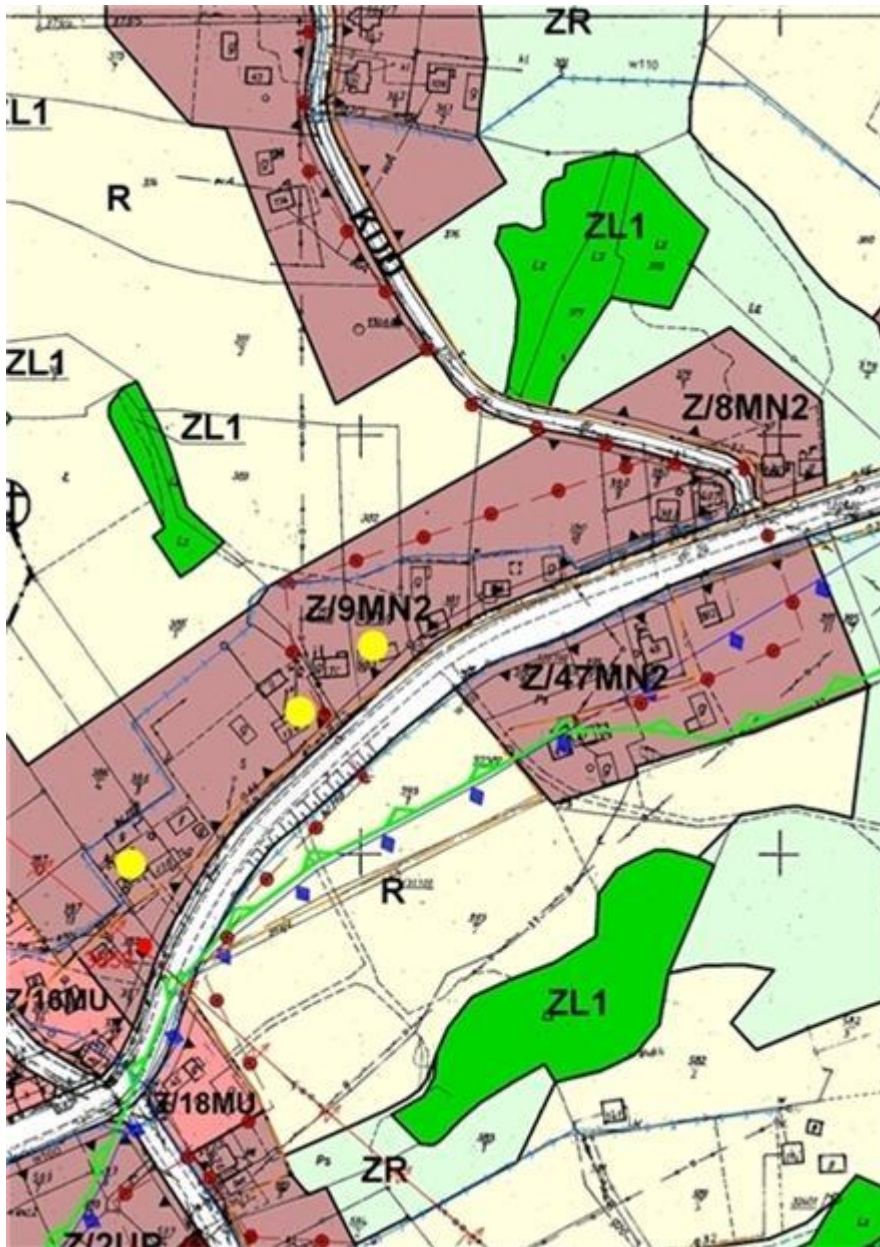


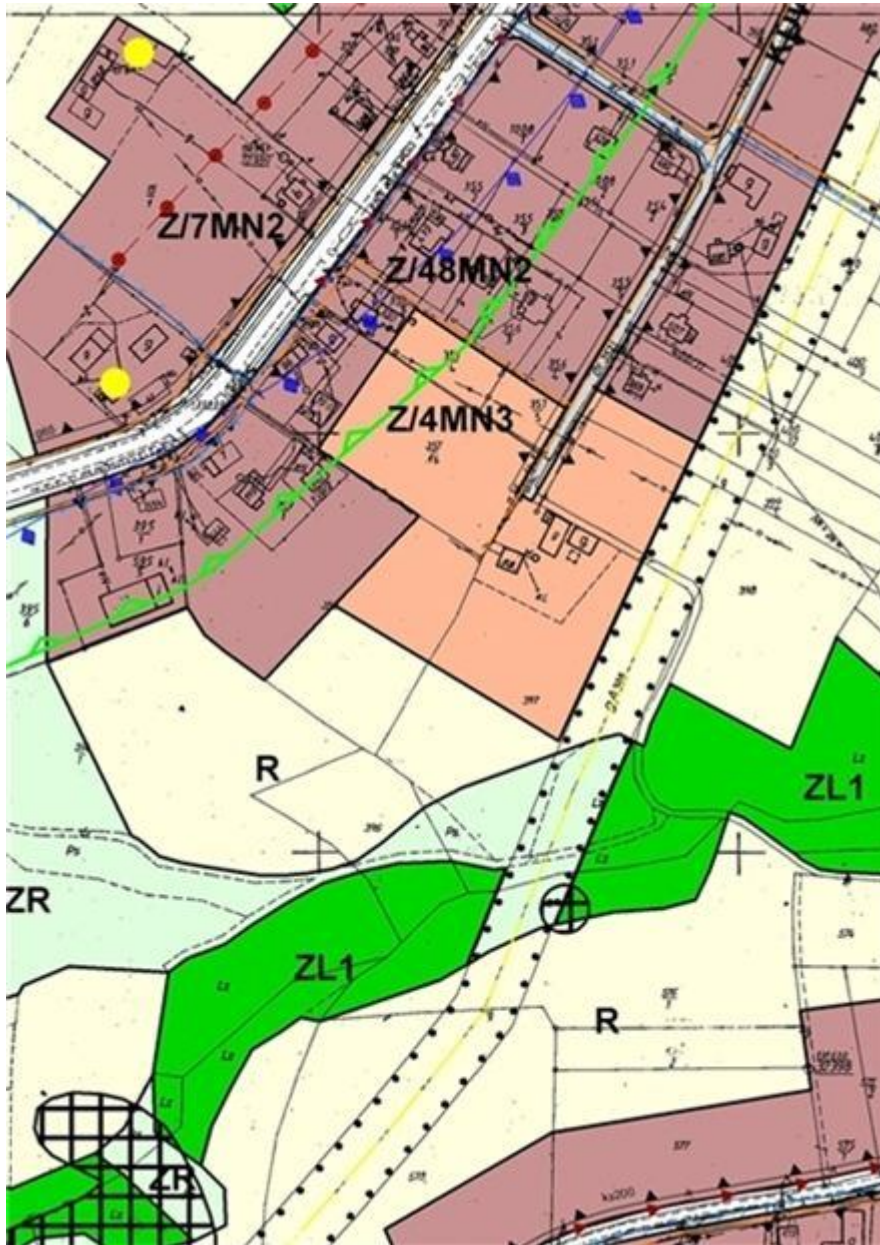


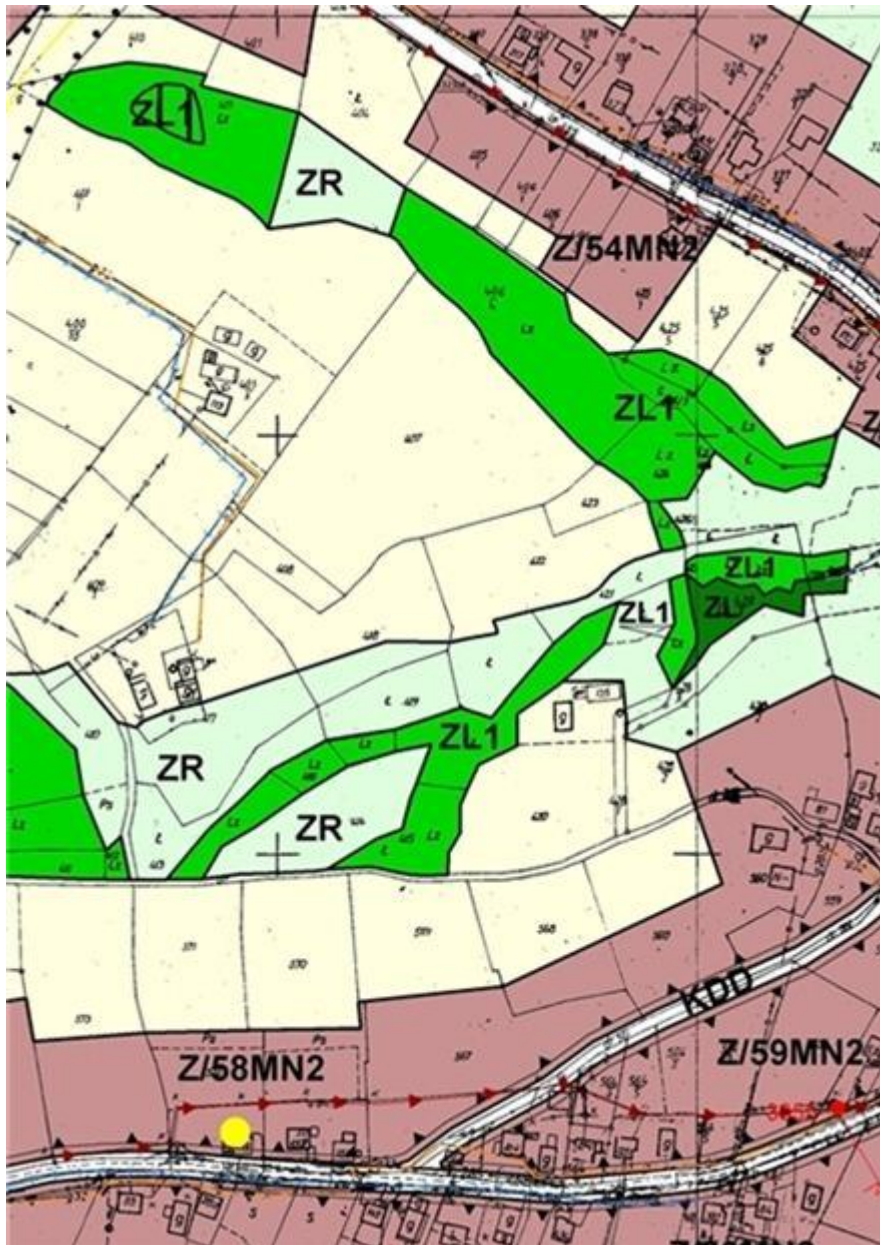


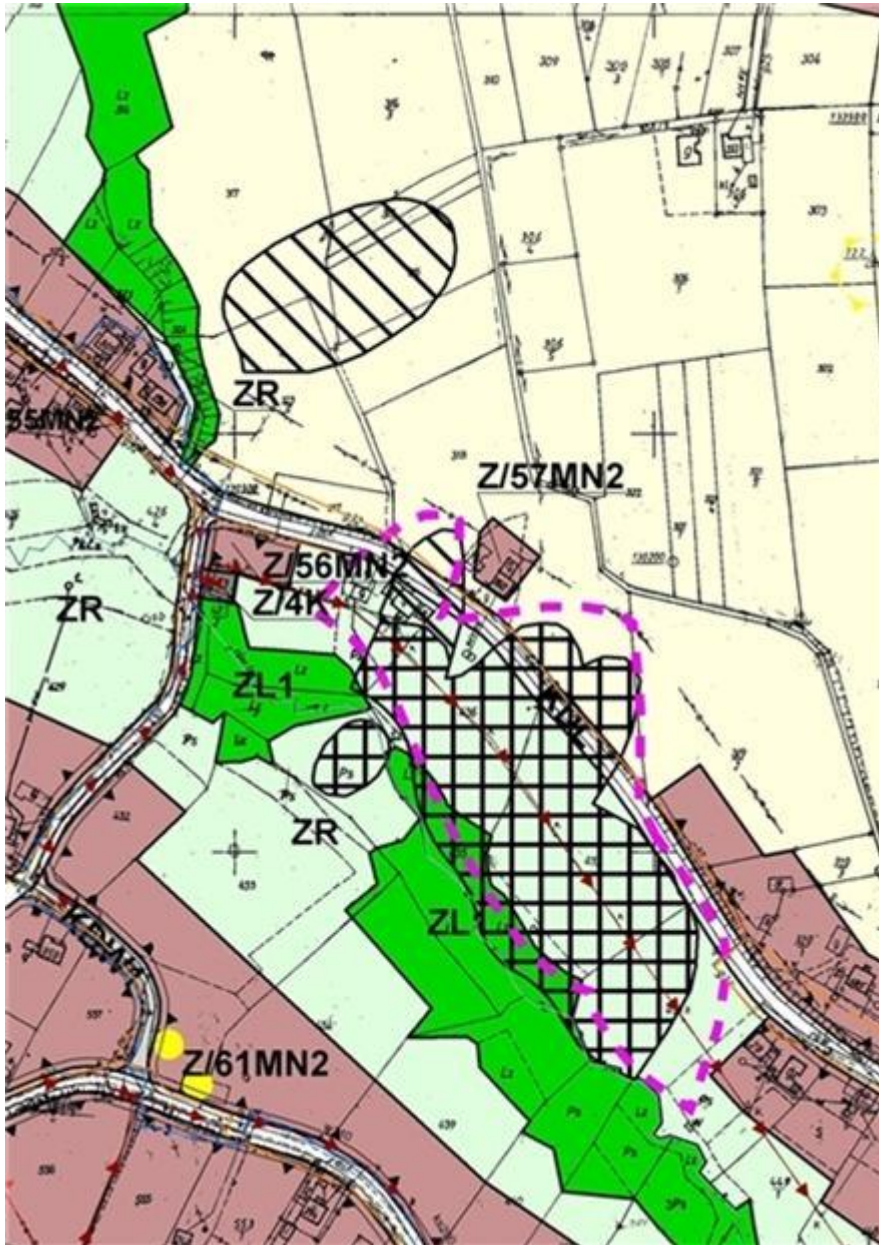


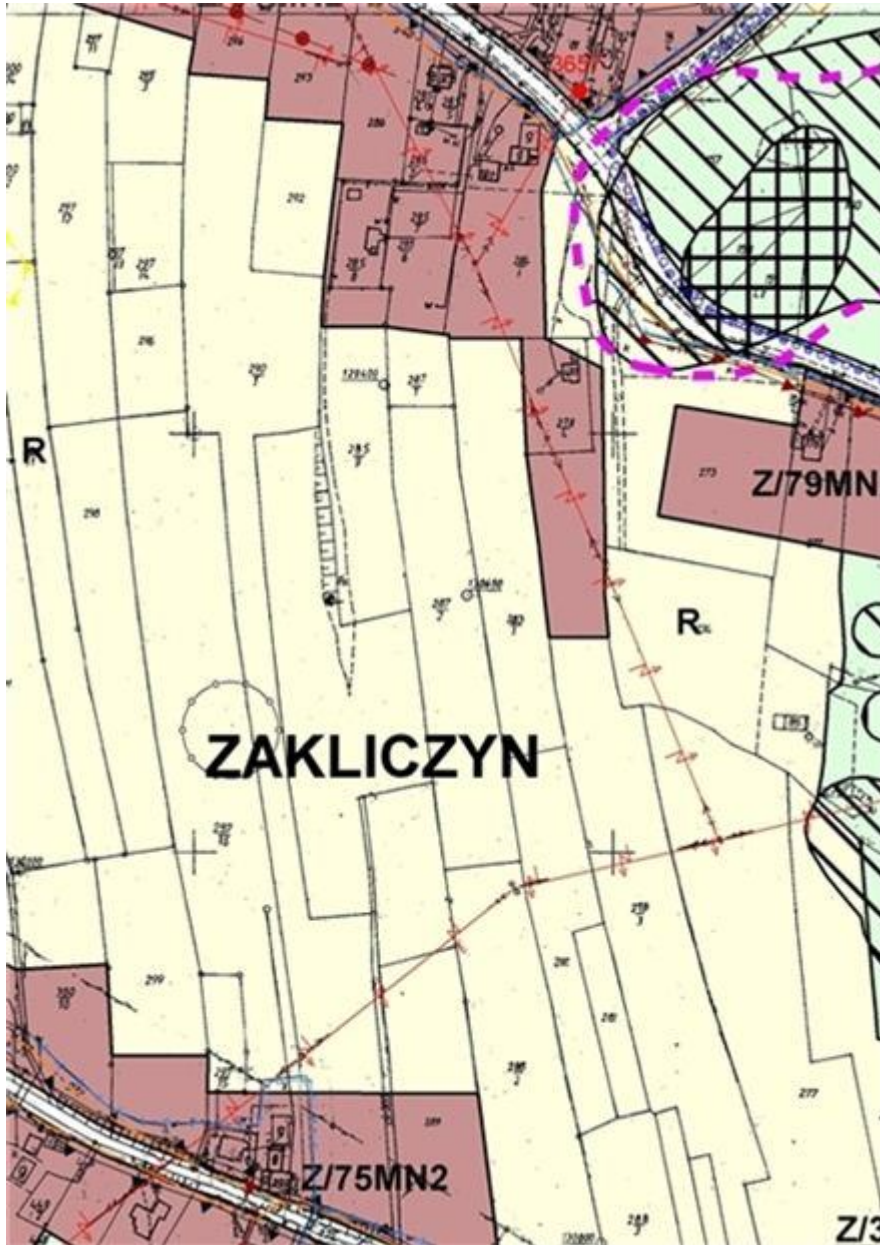


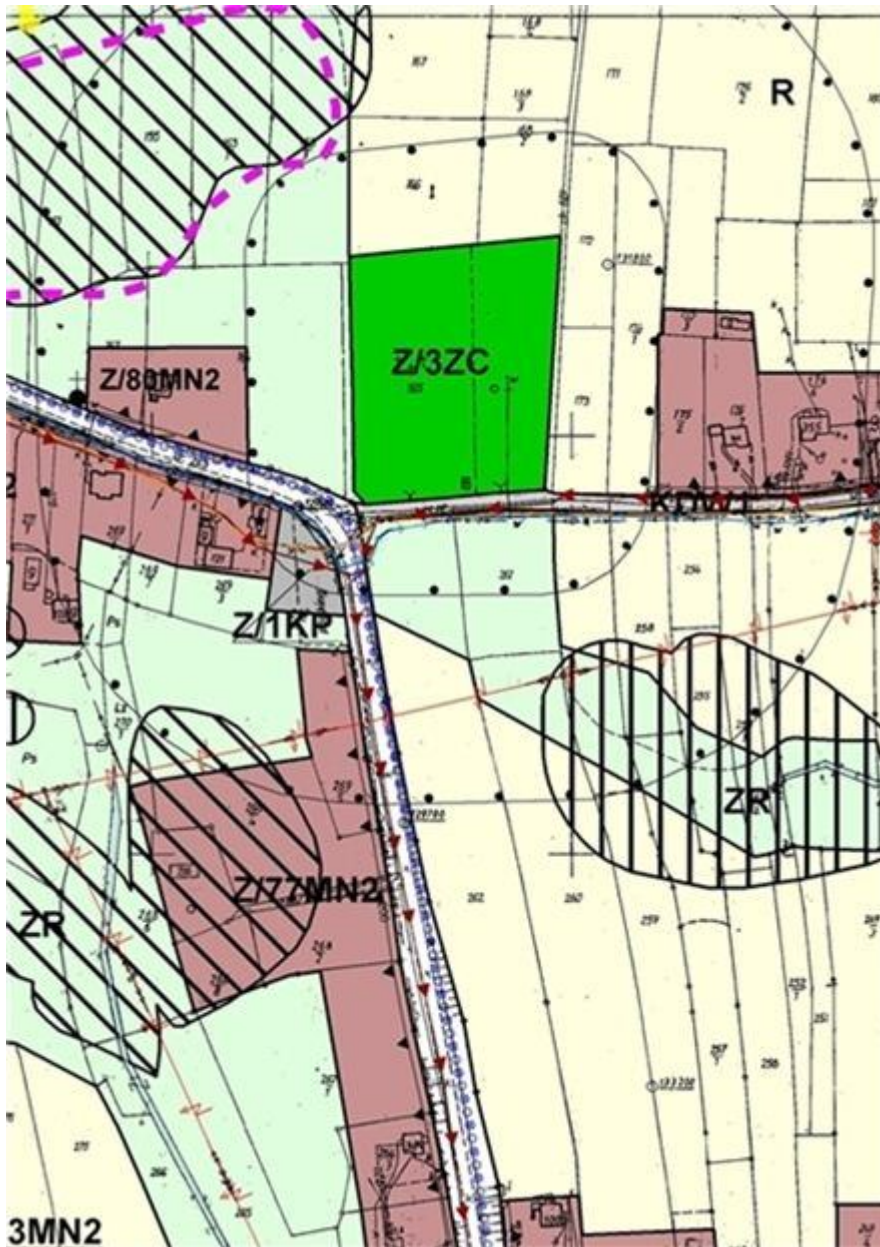


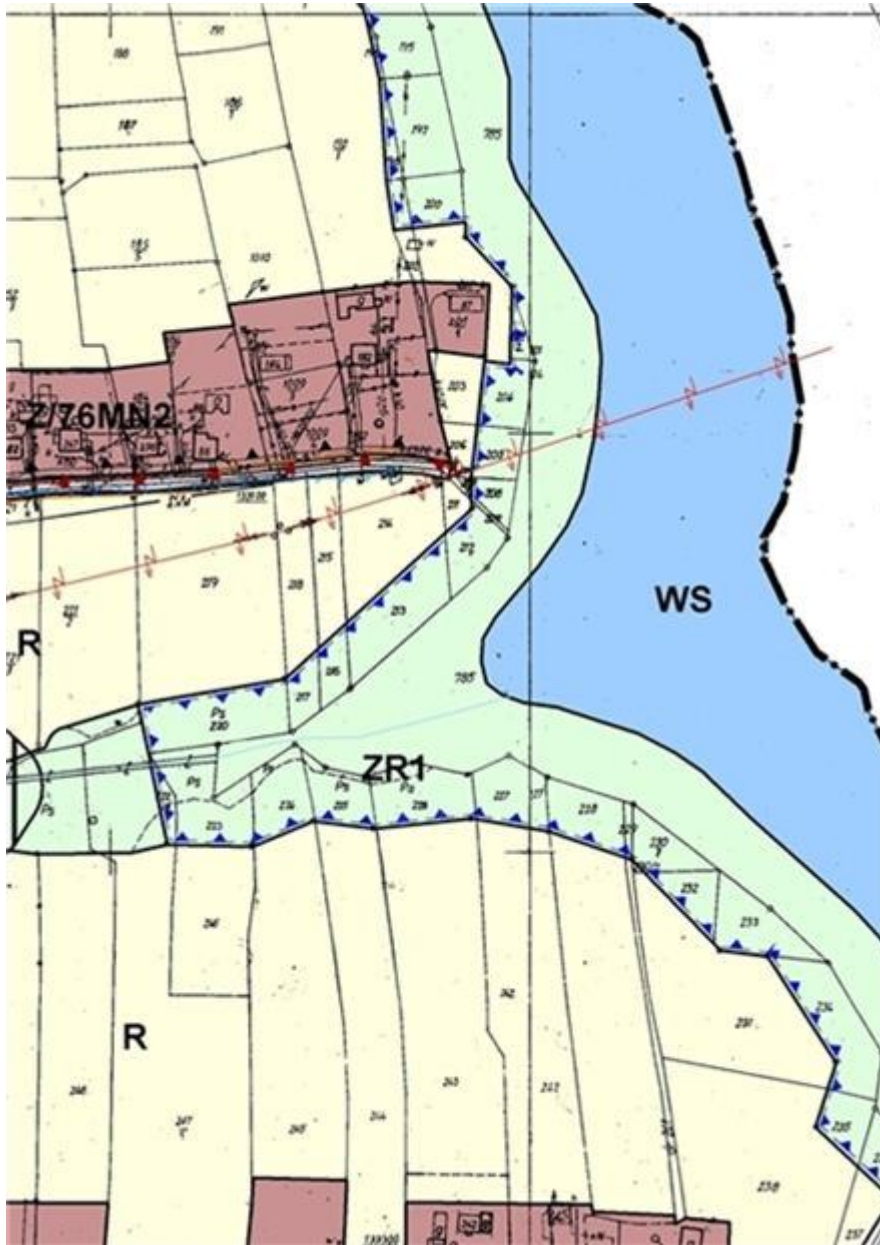




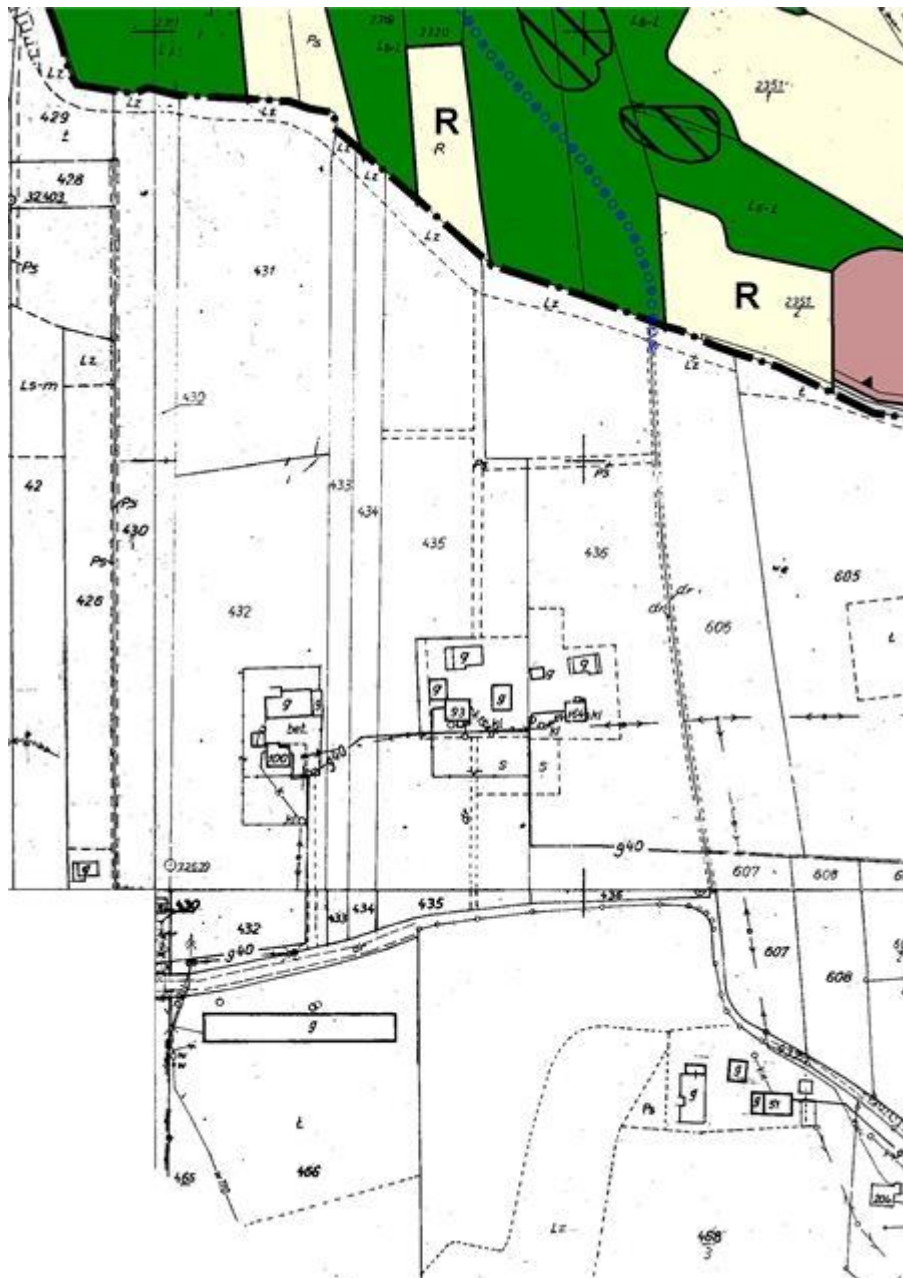


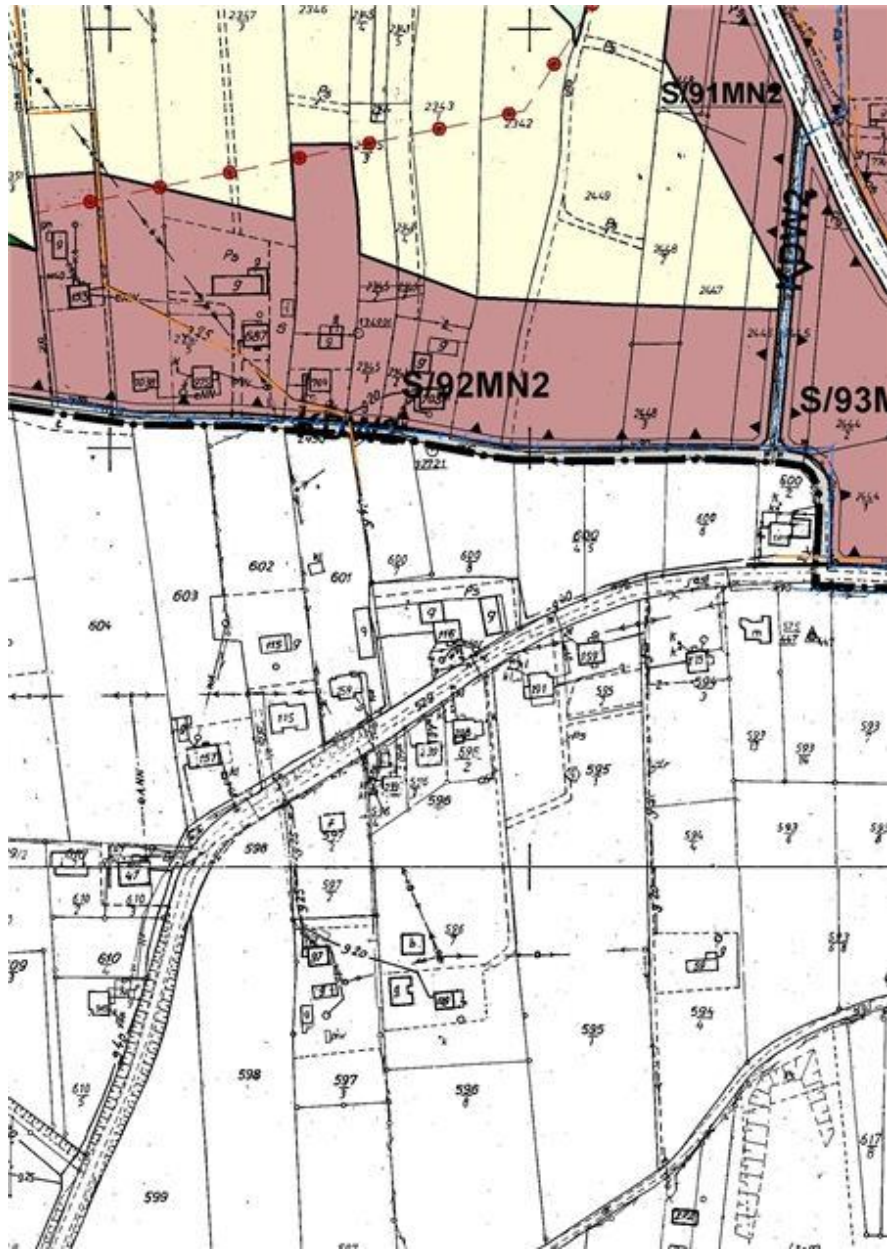


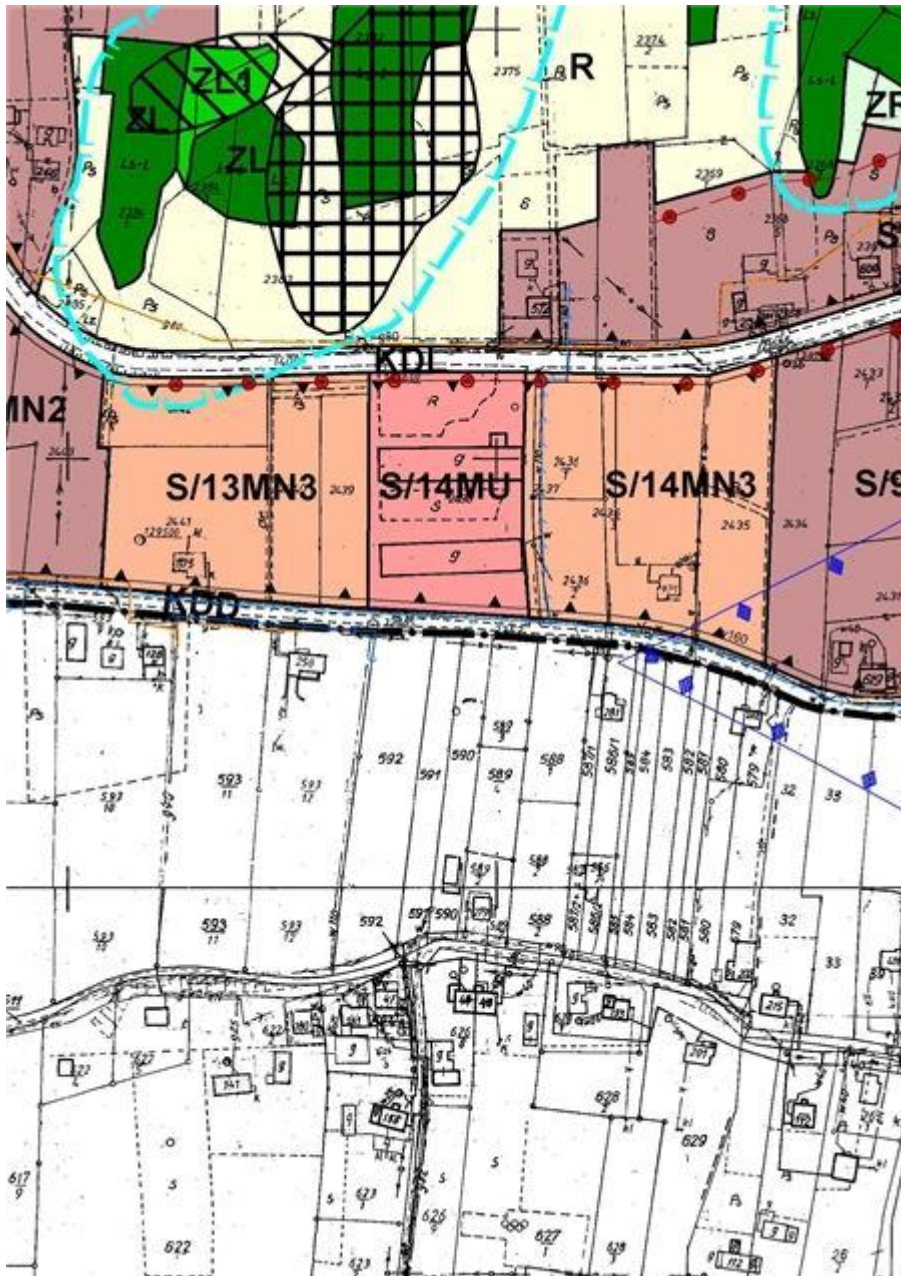


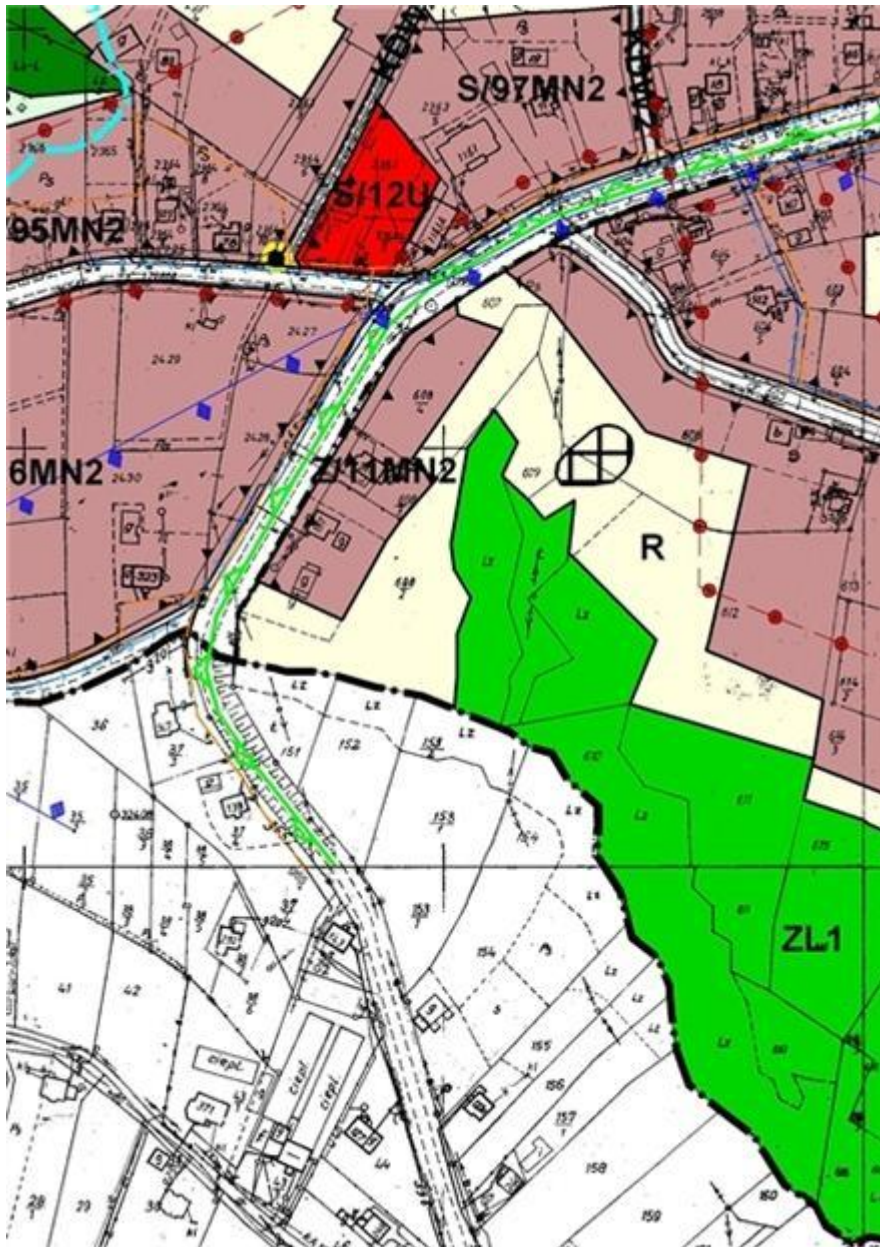


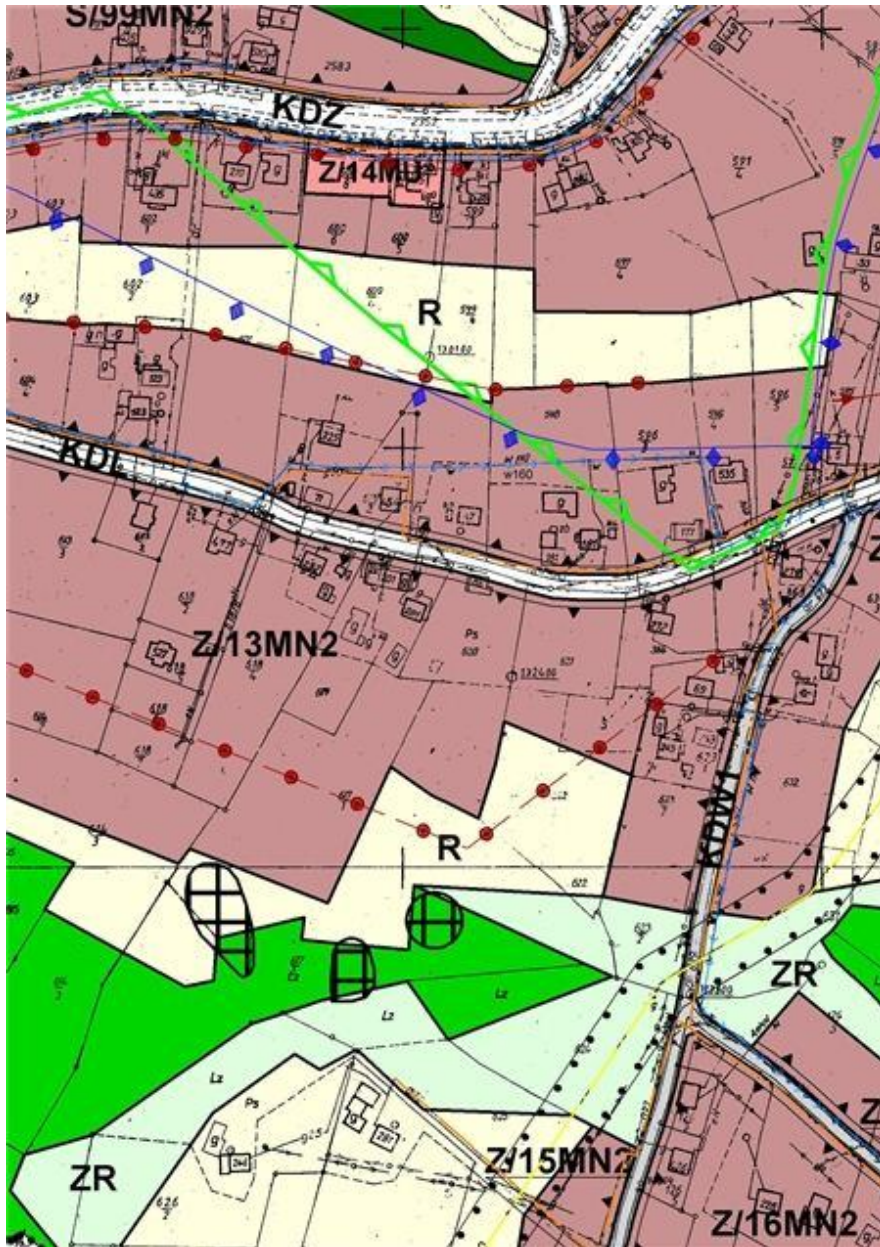


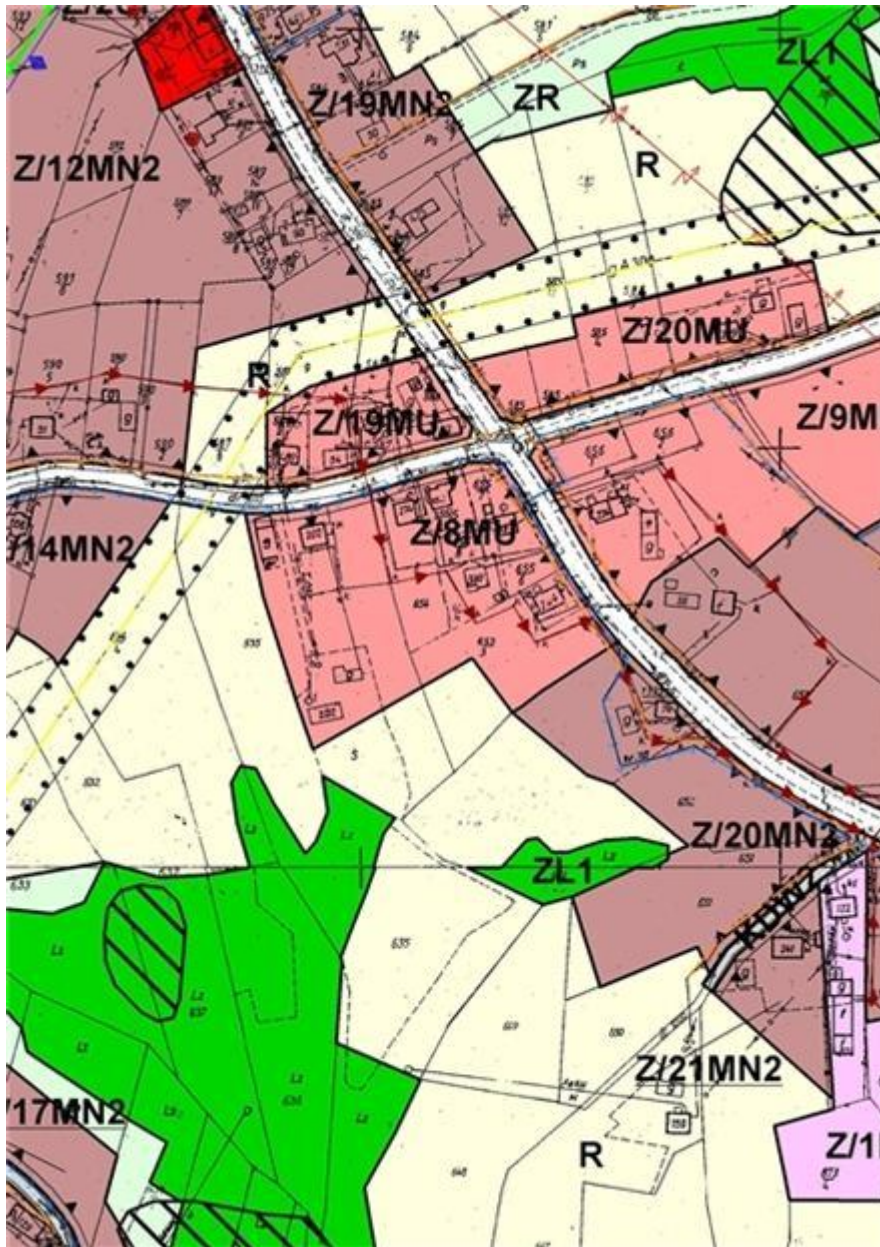


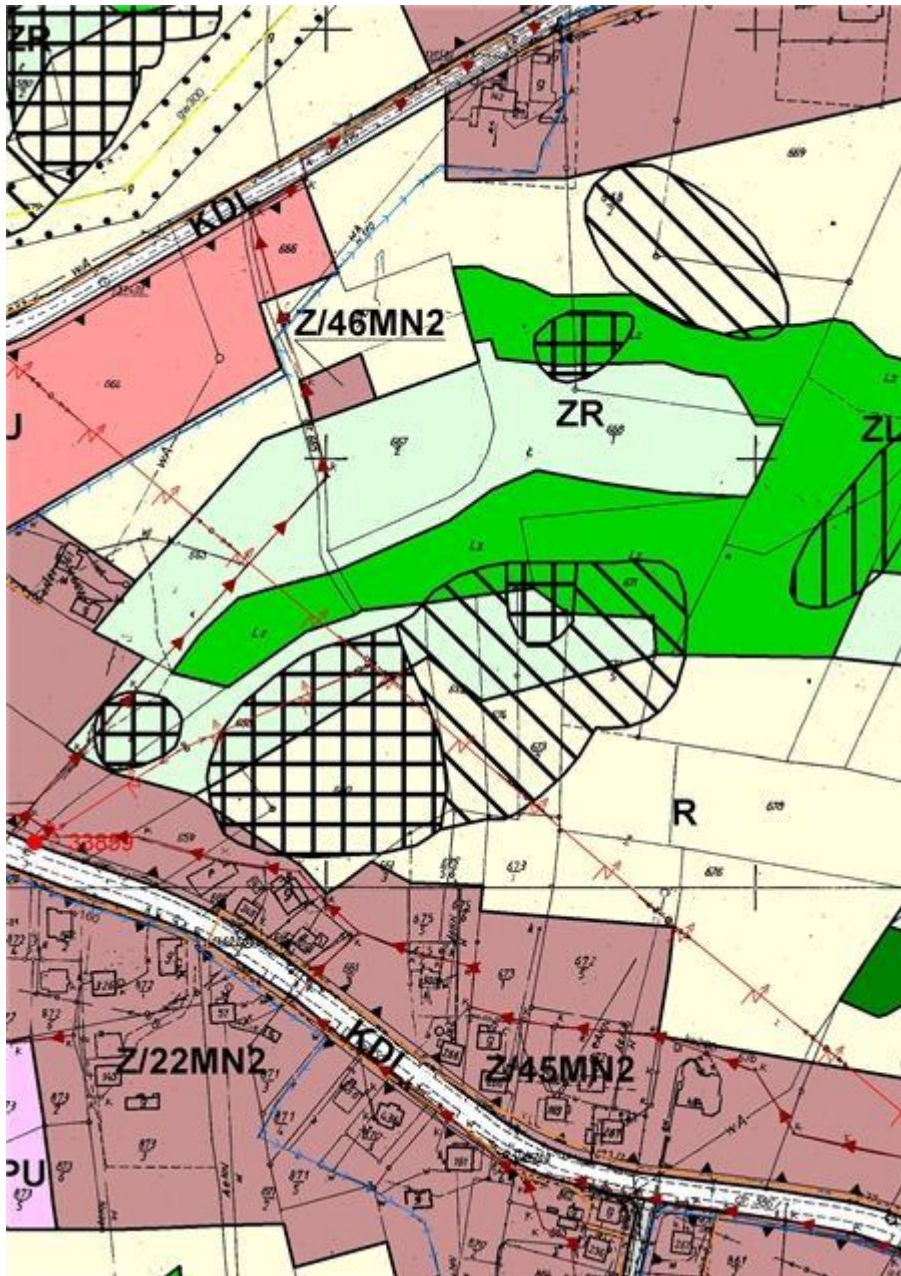


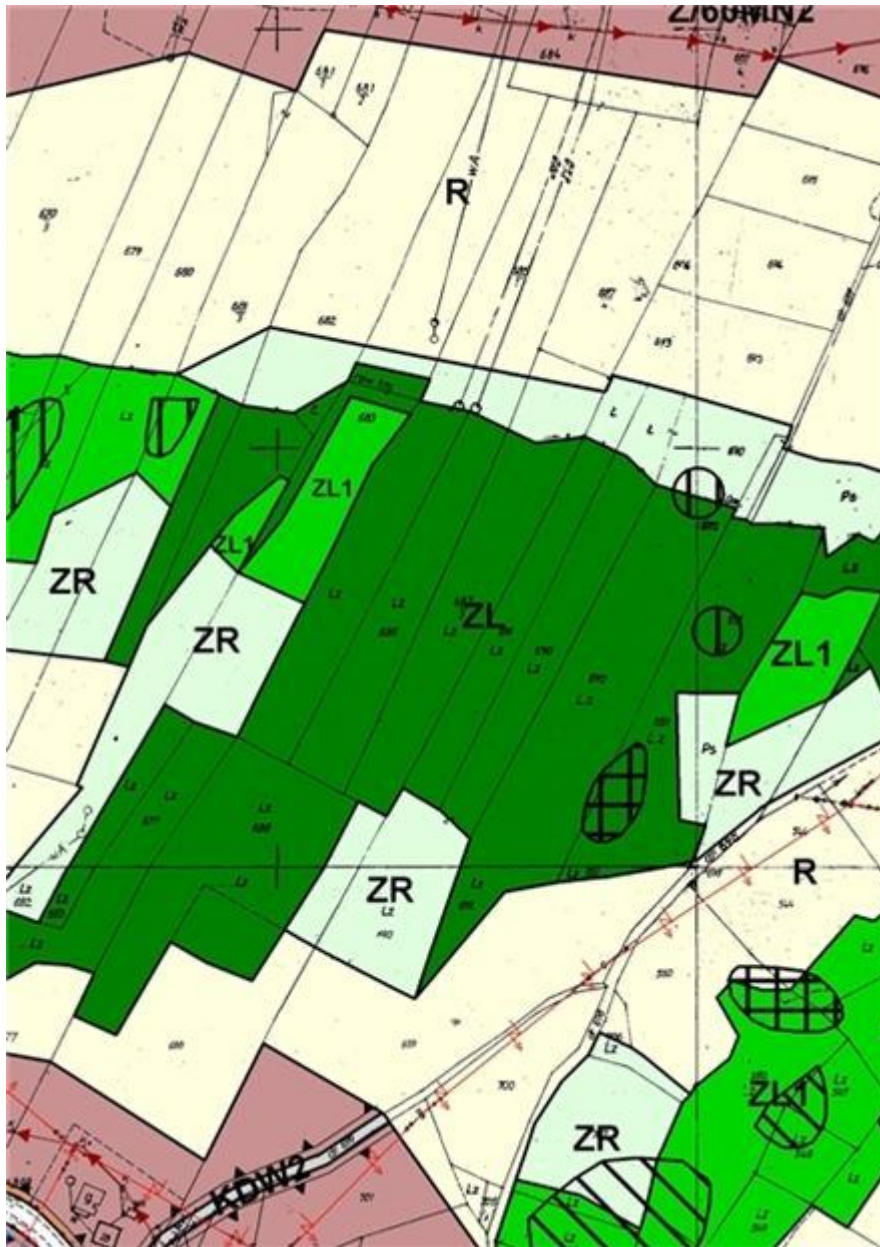


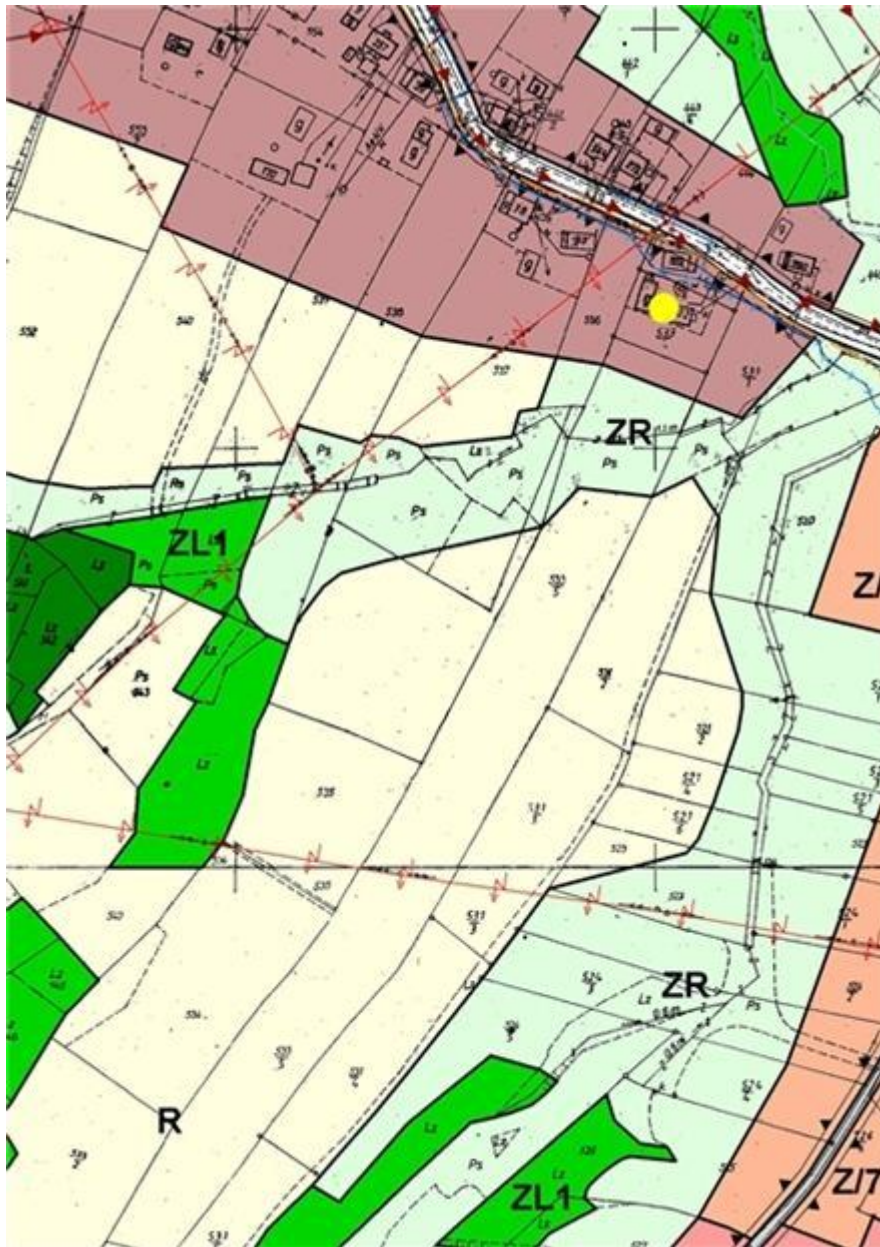


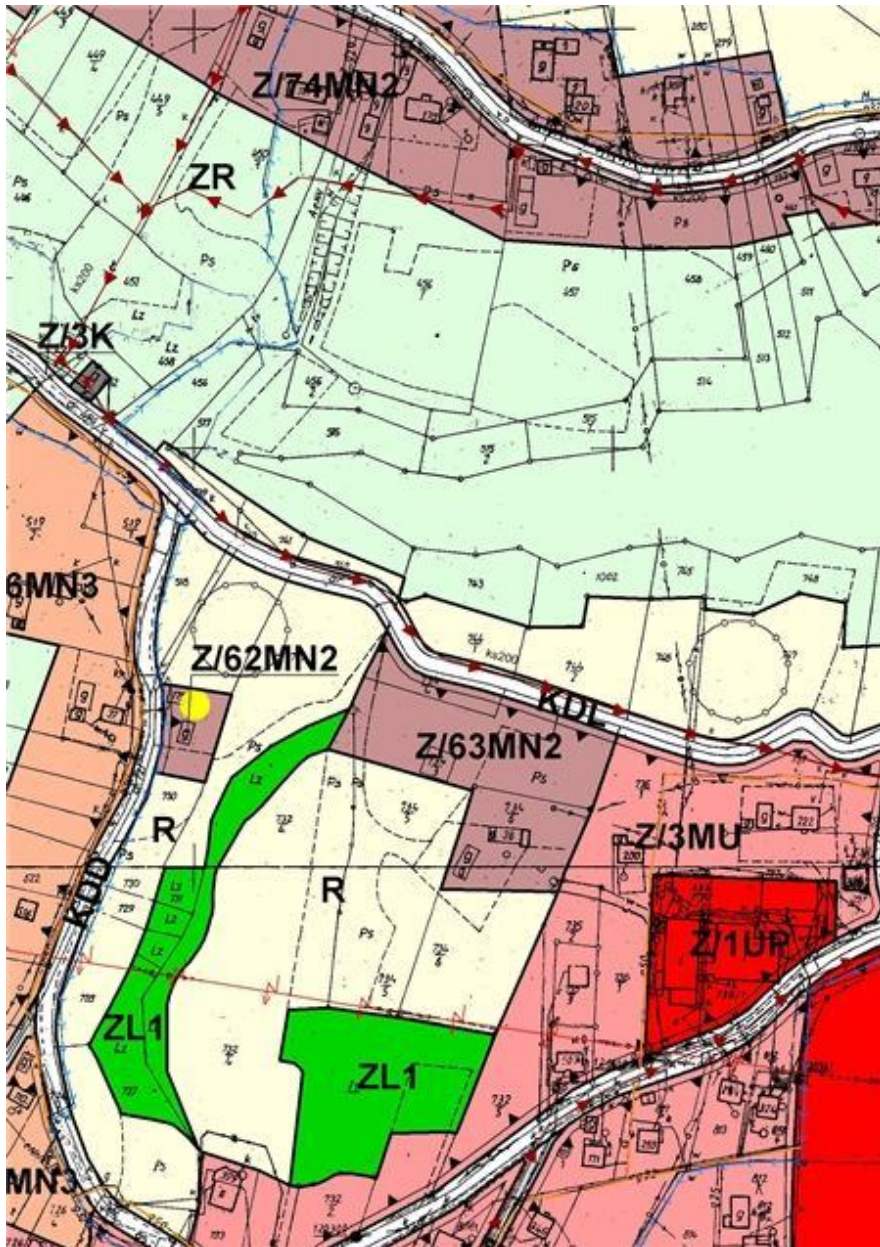


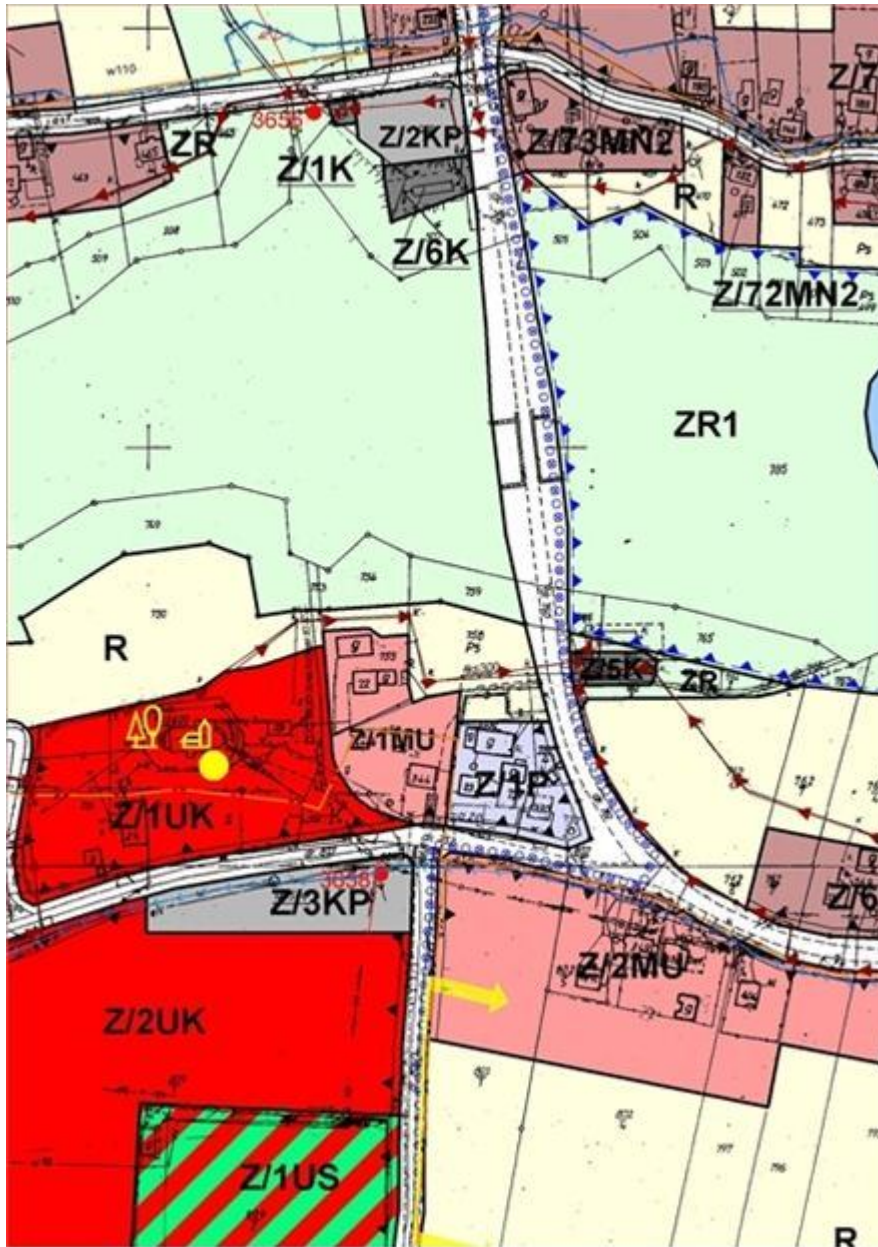




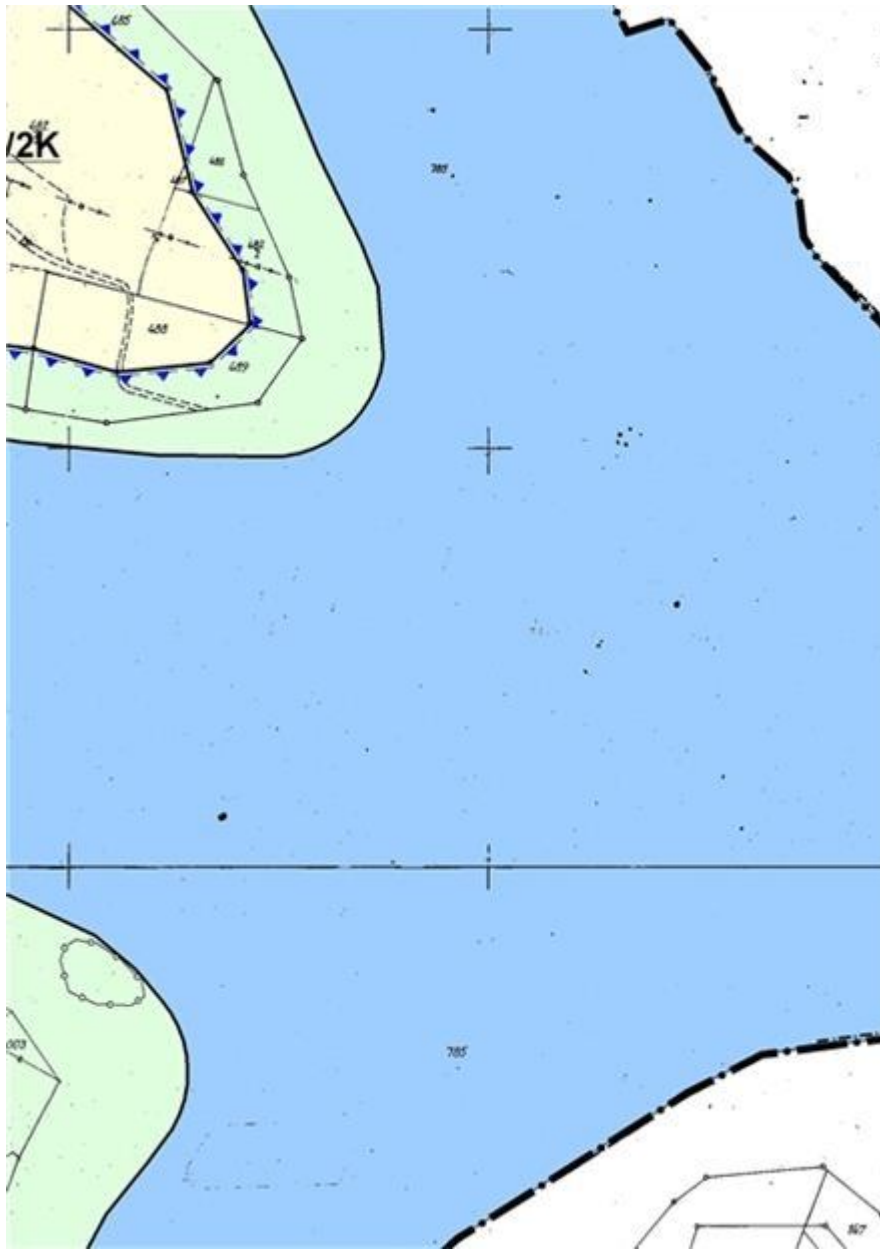




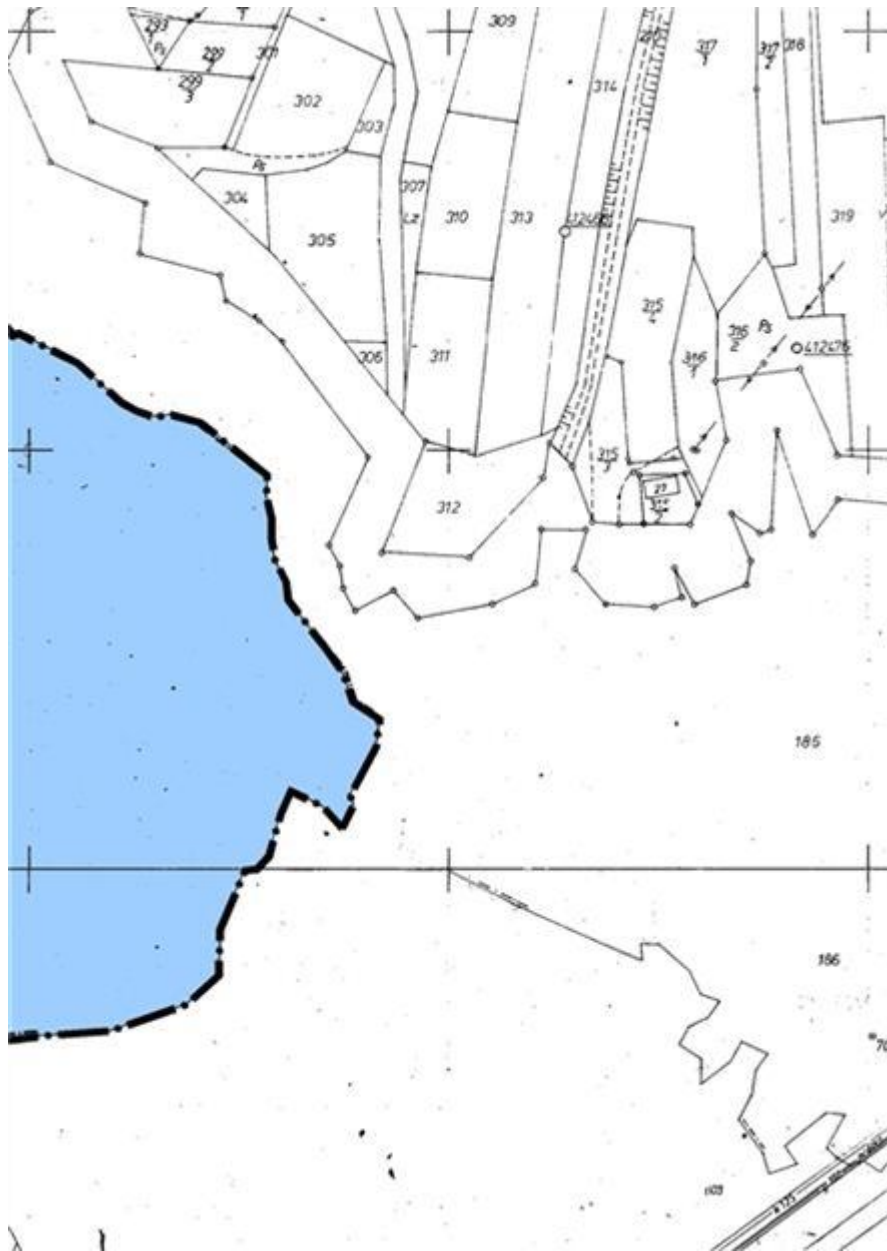


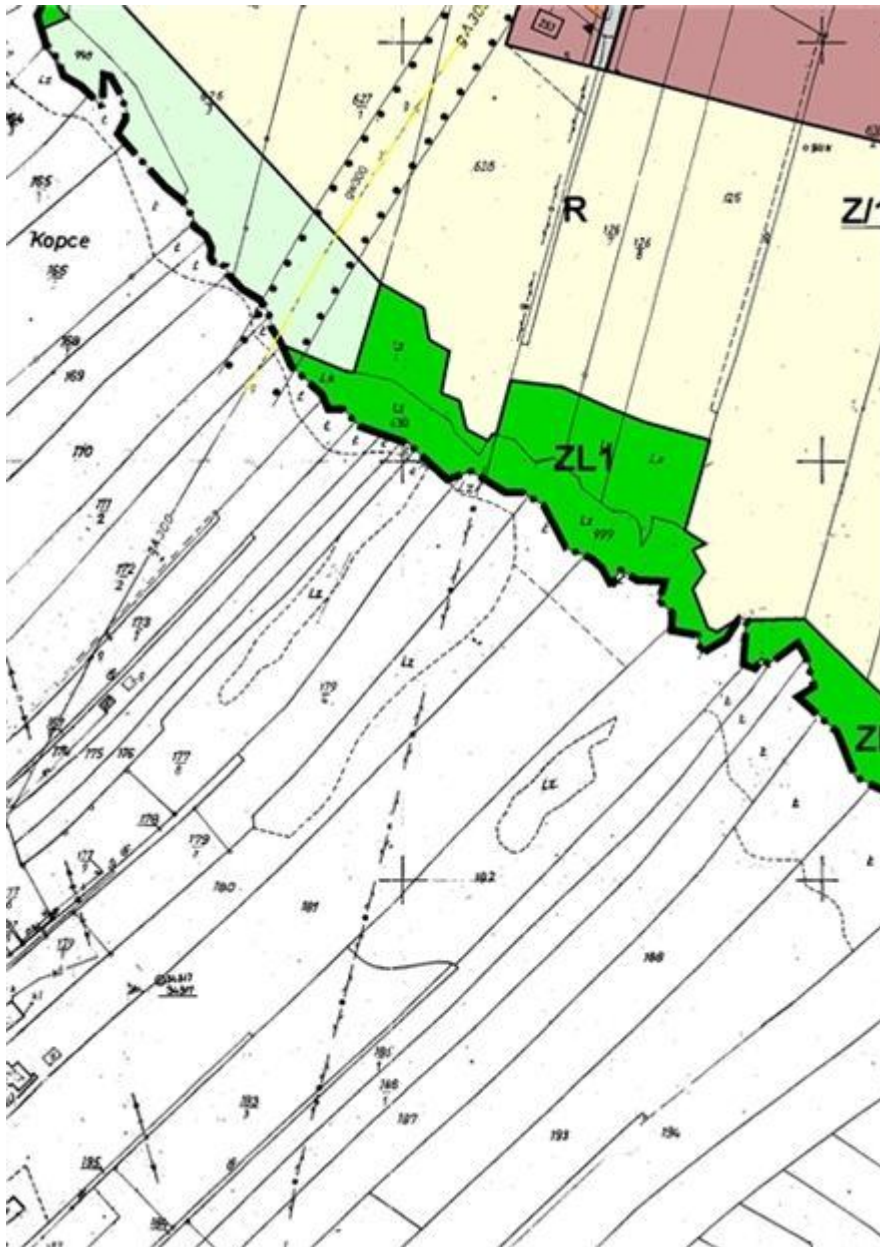


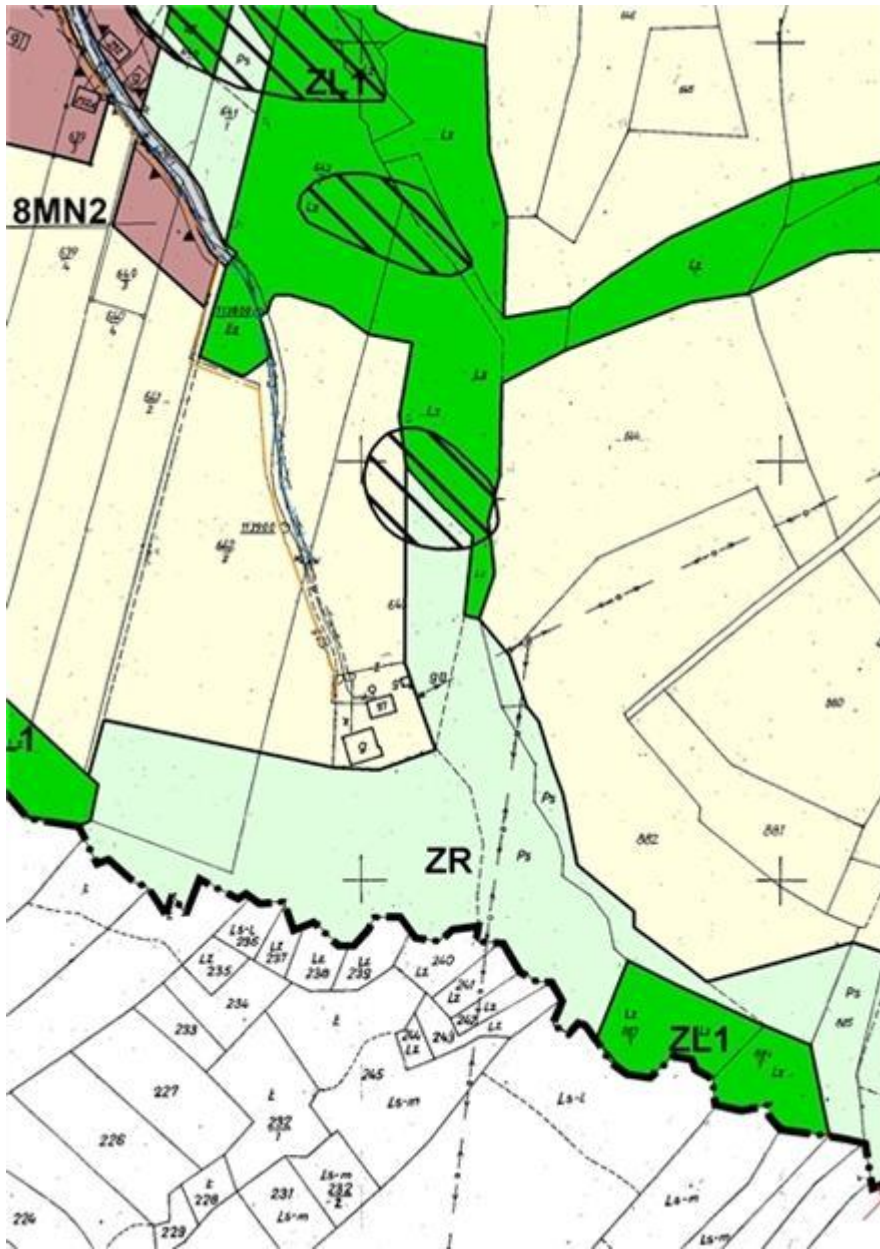


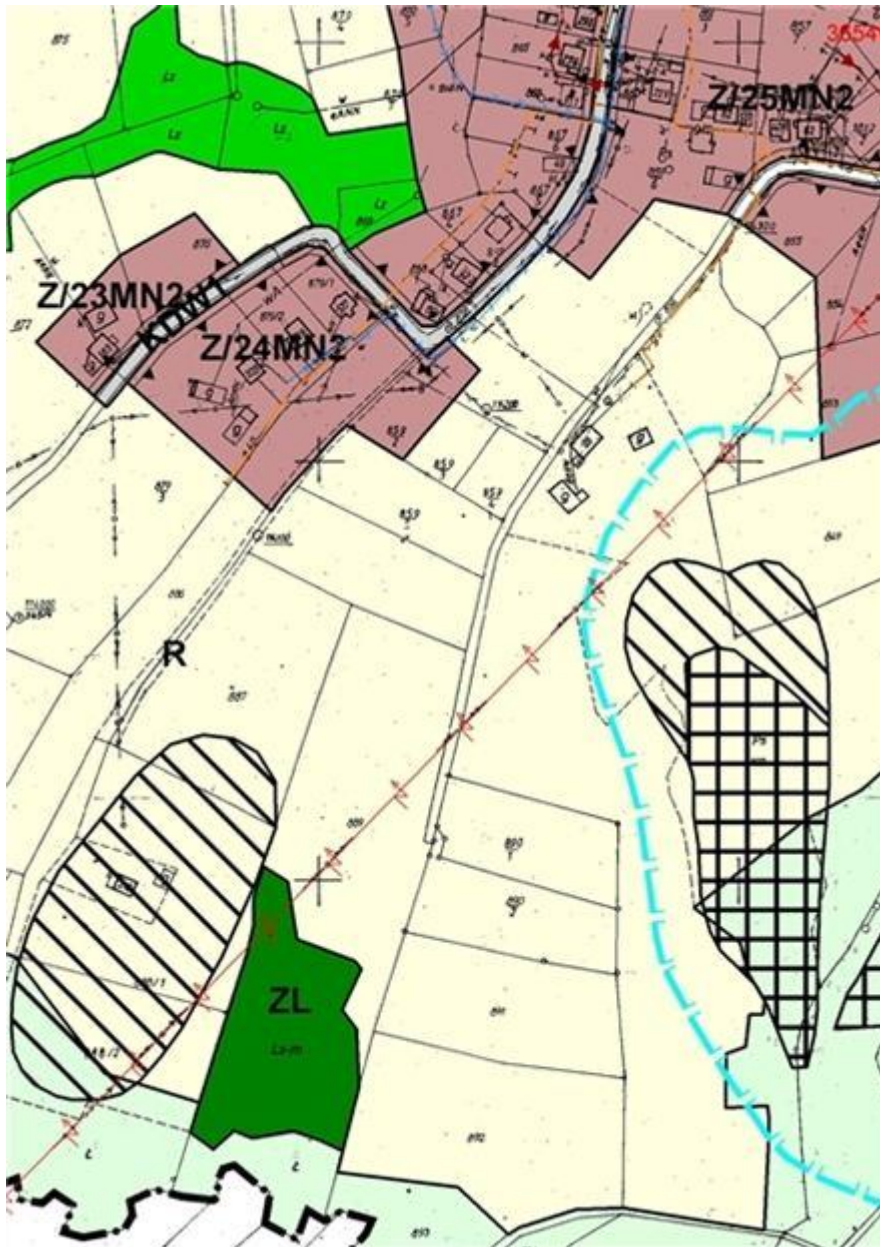


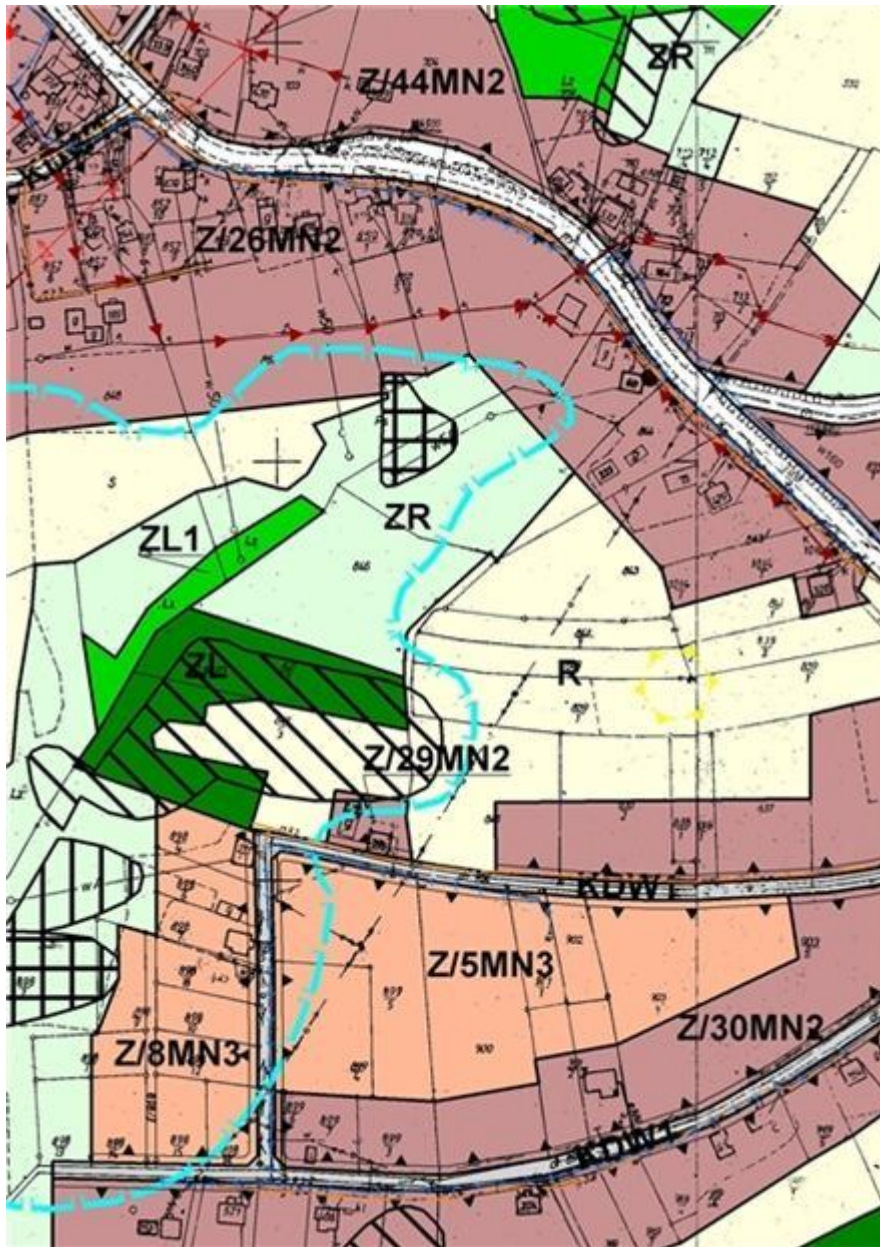
143

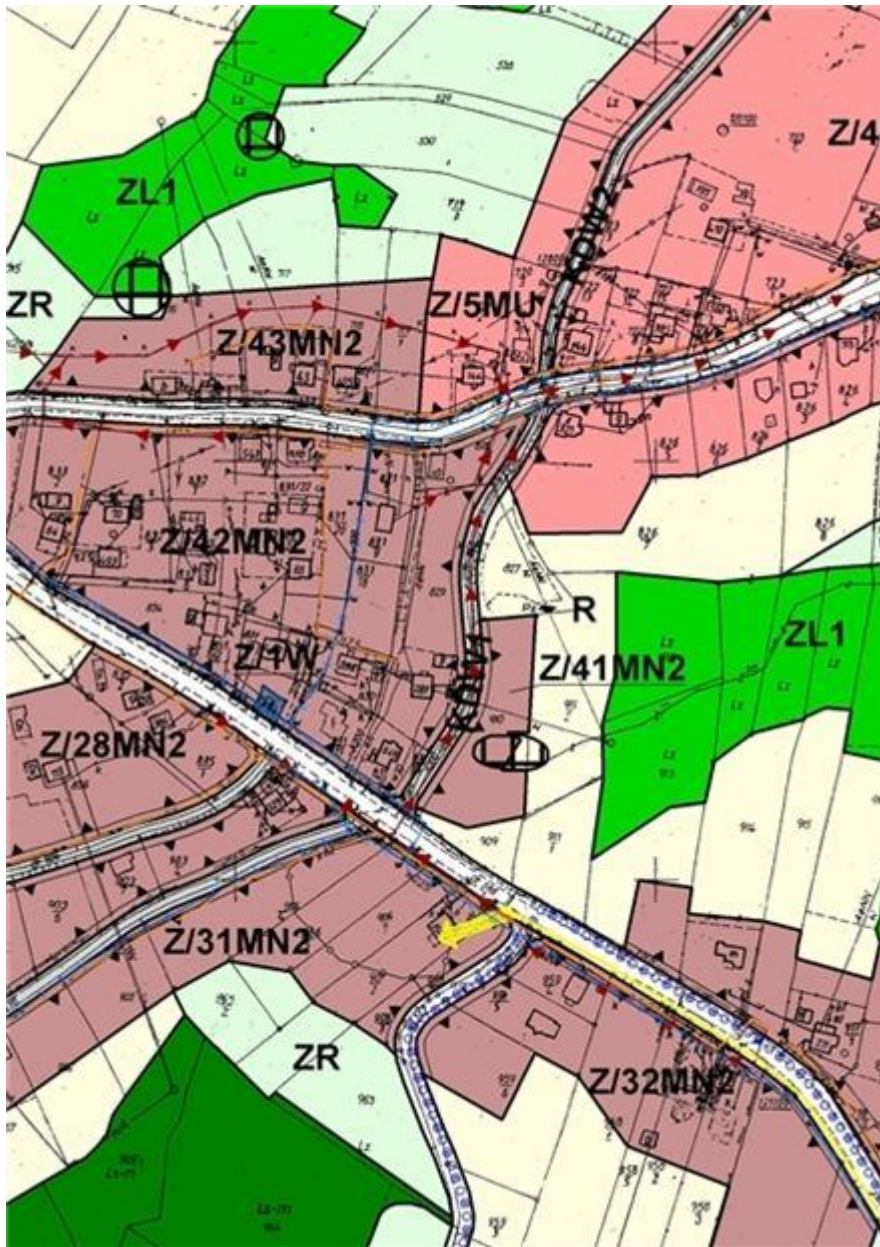


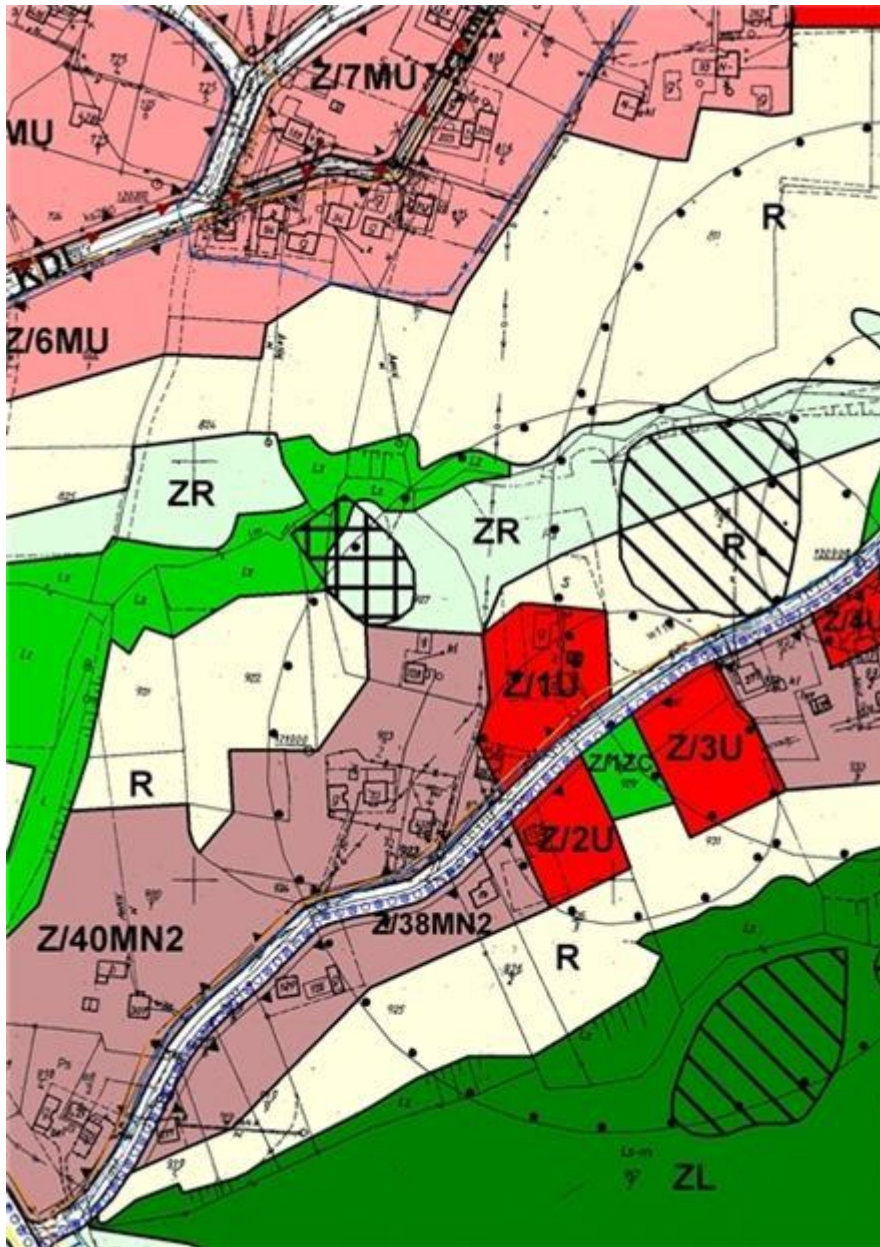


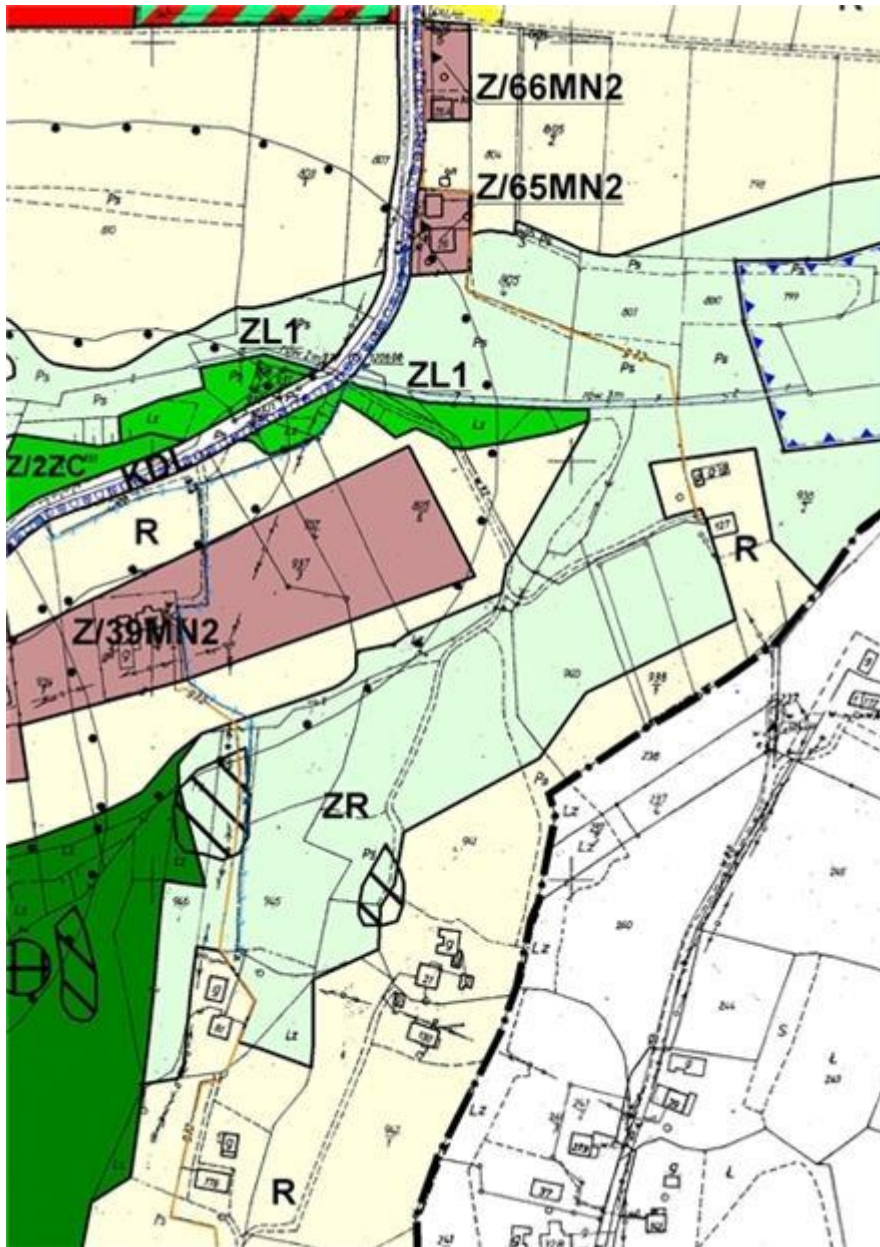


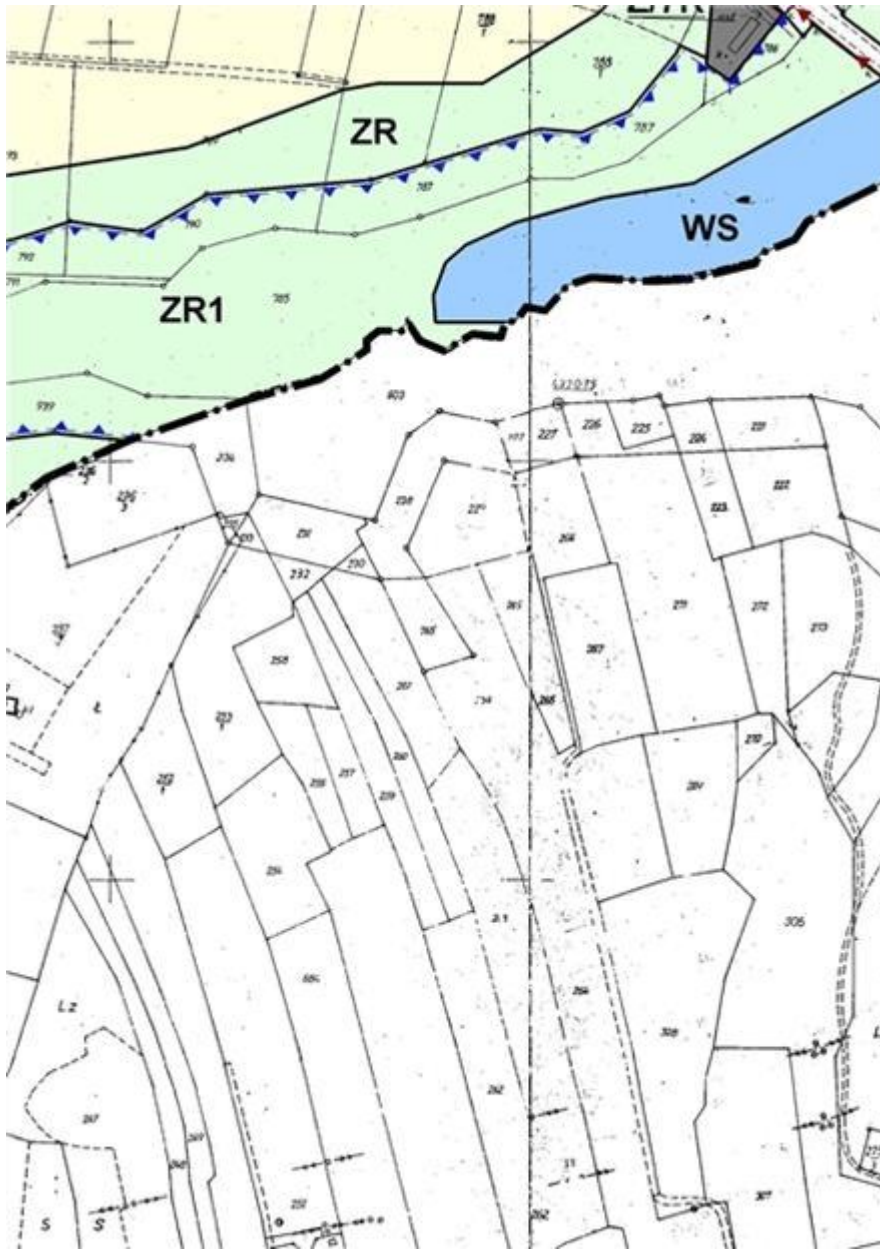




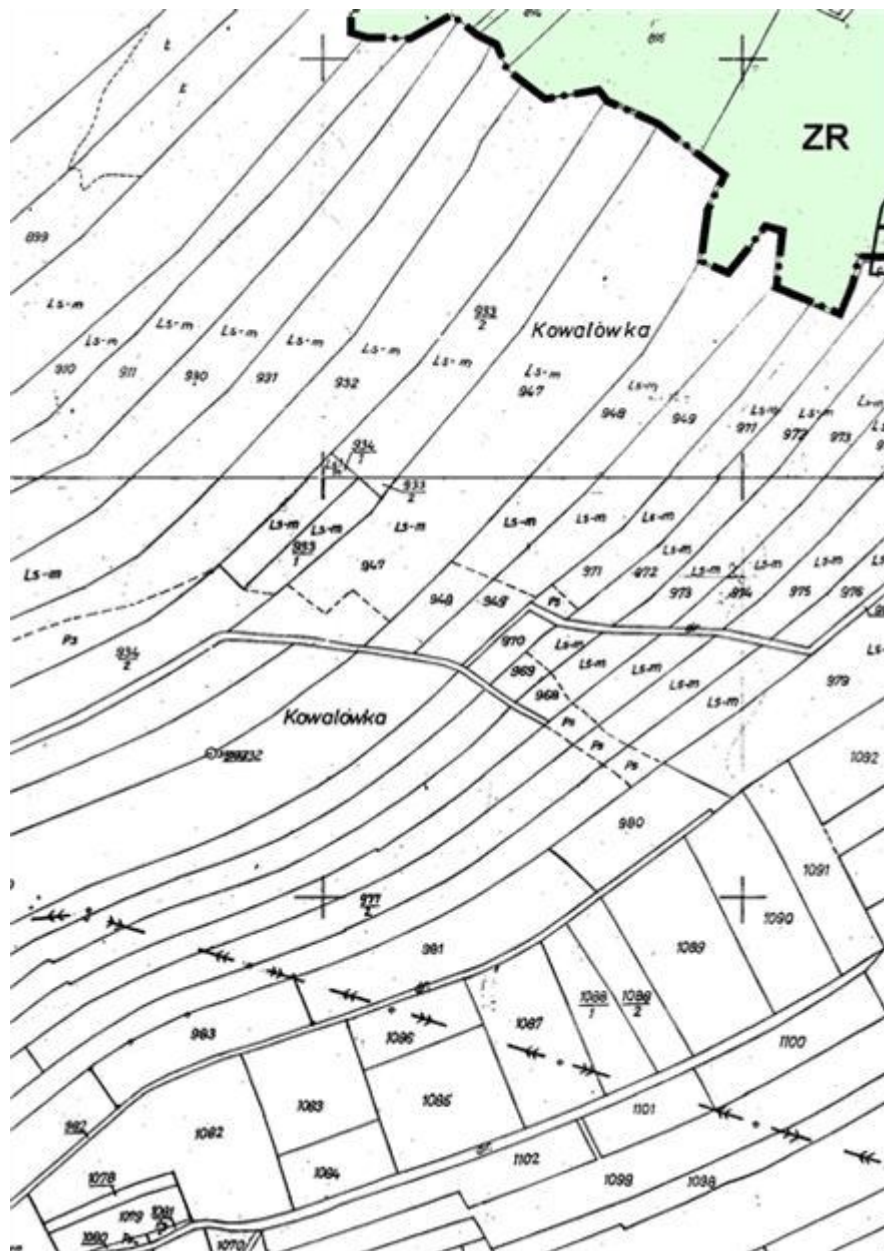


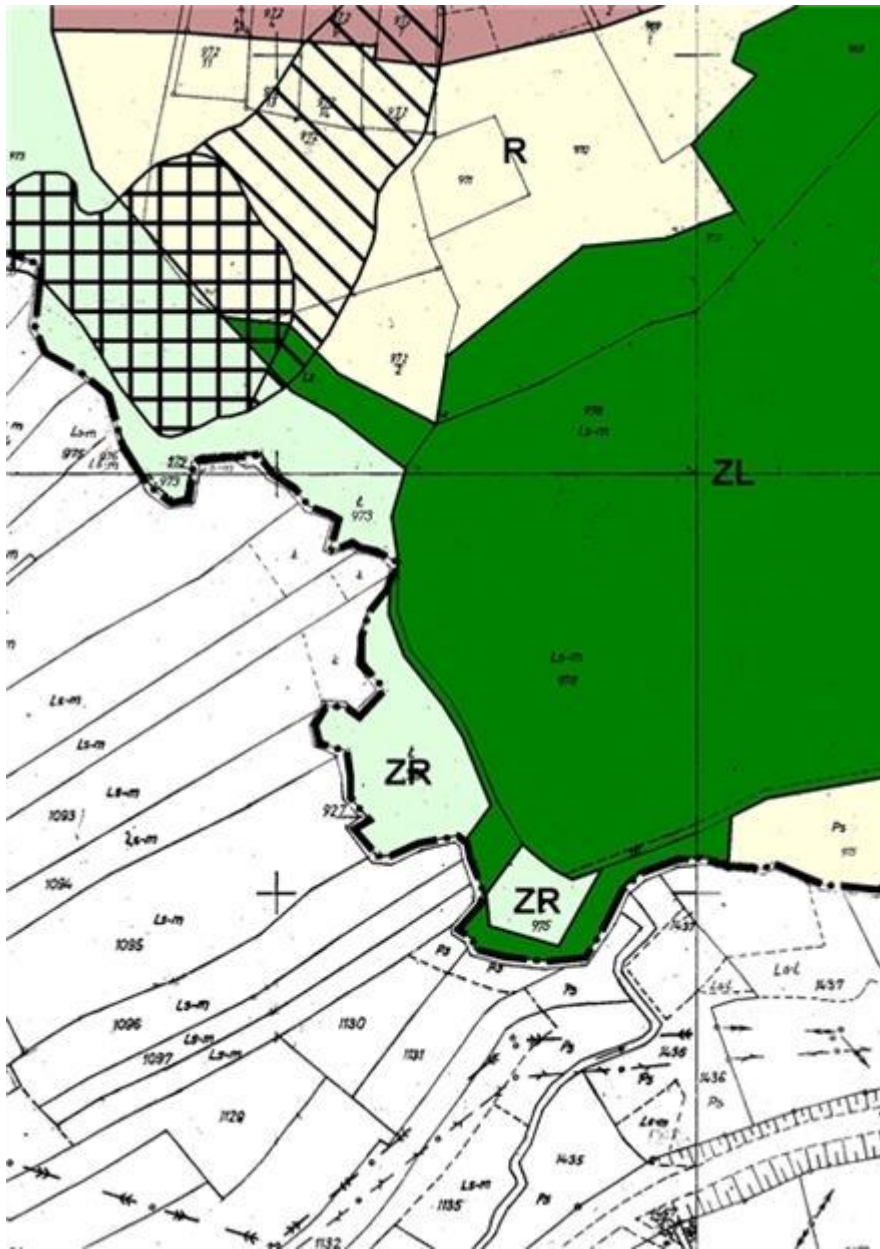




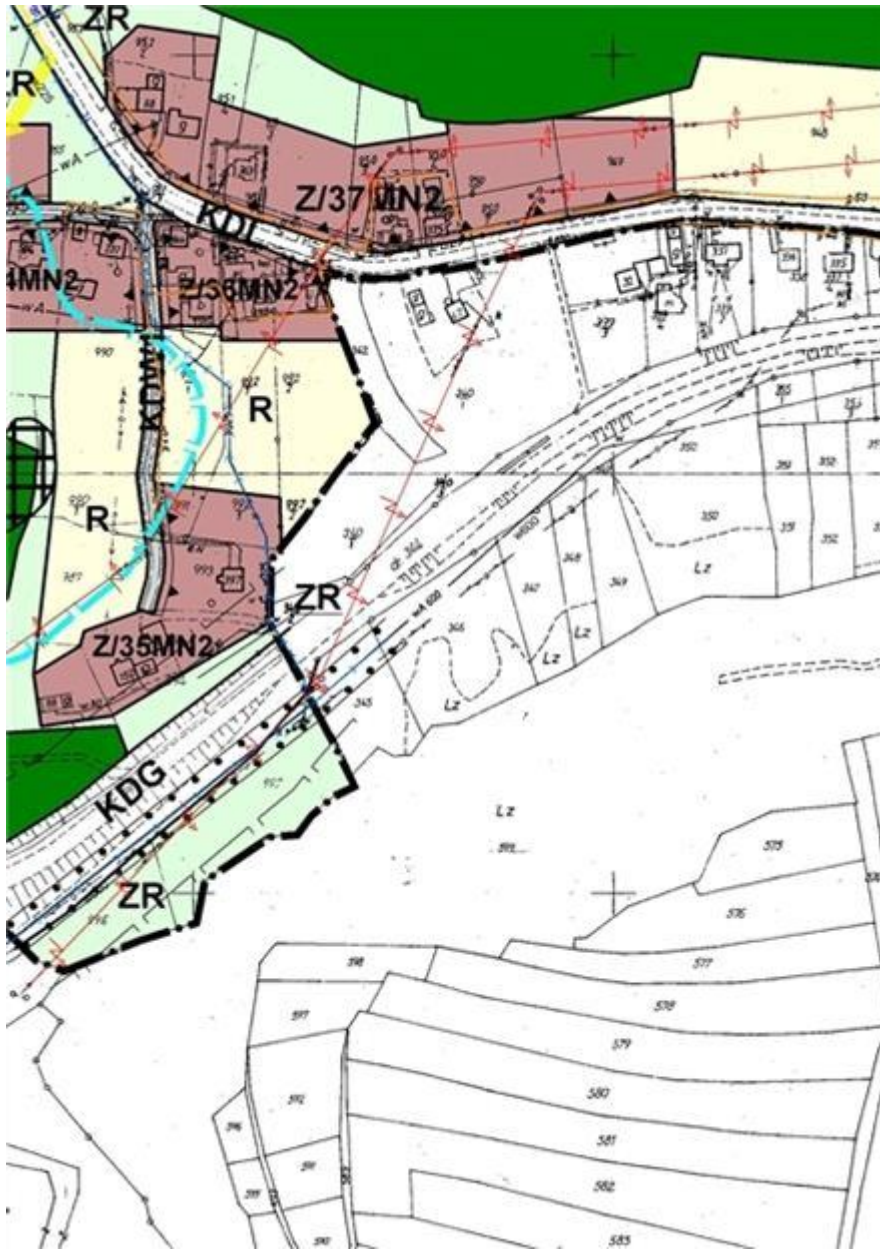
















LEGENDA

ELEMENTY RYSUNKU PLANU


	GRANICA TERENU OBJĘTEGO PLANEM - GRANICA ADMINISTRACYJNA GMINY
	GRANICE ADMINISTRACYJNE WSI

ELEMENTY STANOWIACE USTALENIA PLANU

	LINIE ROZGRANICZAJĄCE TERENY O RÓŻNYM SPOSOBIE PRZEZNACZENIA
	NIEPRZEKRACZALNA LINIA ZABUDOWY
	TERENY ZABUDOWY JEDNORODZINNEJ INTENSYWNEJ
	TERENY ZABUDOWY JEDNORODZINNEJ
	TERENY ZABUDOWY JEDNORODZINNEJ EKSTENSYWNEJ
	TEREN ZABUDOWY MIESZKANIOWEJ WIELORODZINNEJ I USŁUG O CHARAKTERZE PUBLICZNYM
	TERENY ZABUDOWY ZAGRODOWEJ W GOSPODARSTWACH ROLNYCH, HODOWLANÝCH I OGRODNICZYCH
	TERENY ZABUDOWY MIESZKANIOWEJ I USŁUG
	TERENY ZABUDOWY USŁUGOWEJ O CHARAKTERZE KOMERCYJNYM
	TERENY ZABUDOWY USŁUGOWEJ O CHARAKTERZE PUBLICZNYM
	TERENY ZABUDOWY USŁUGOWEJ O CHARAKTERZE SAKRALNYM
	TERENY ZABUDOWY PRODUKCYJNO - USŁUGOWEJ
	TEREN OBIEKTÓW PRODUKCYJNYCH, SKŁADÓW I MAGAZYNÓW
	TERENY SPORTU I REKREACJI
	TERENY SPORTU I REKREACJI WRAZ Z TRASAMI I WYCIĄGAMI NARCIARSKIMI
	TERENY TURYSTYKI I WYPOCZYNKU
	TERENY TURYSTYKI I WYPOCZYNKU Z DOPUSZCZENIEM ZAŁESIEN

ZU	TEREN ZAŁOŻENIA DWORSKO - PARKOWEGO
ZP	TERENY ZIELENI PARKOWEJ
ZP1	TERENY ZIELENI PARKOWEJ - TEREN PRZESTRZENI PUBLICZNEJ
ZC	TERENY CMENTARZY
ZR	TERENY ZIELENI NIEURZĄDZONEJ
ZR1	TERENY ZIELENI NIEURZĄDZONEJ W BEZPOŚREDNIM OTOCZENIU ZBIORNIKA DOBCZYCE
R	TERENY ROLNICZE
ZL	TERENY LASÓW
ZL1	TERENY ZALESIEŃ
WS	TERENY WÓD POWIERZCHNIOWYCH
WS/UT	TERENY WÓD POWIERZCHNIOWYCH I REKREACJI
W	TERENY INFRASTRUKTURY TECHNICZNEJ - WODOCIĄGI
E	TERENY INFRASTRUKTURY TECHNICZNEJ - ELEKTROENERGETYKA
K	TERENY INFRASTRUKTURY TECHNICZNEJ - KANALIZACJA
G	TERENY INFRASTRUKTURY TECHNICZNEJ - GAZOWNICTWO
KDG	TERENY DRÓG PUBLICZNYCH - DROGI (ULICE) GŁÓWNE
KDZ	TERENY DRÓG PUBLICZNYCH - DROGI (ULICE) ZBIORCZE
KDL	TERENY DRÓG PUBLICZNYCH - DROGI (ULICE) LOKALNE
KDD	TERENY DRÓG PUBLICZNYCH - DROGI (ULICE) DOJAZDOWE
KDW1	TERENY DRÓG WEWNĘTRZNYCH - DROGI WEWNĘTRZNE
KDW2	TERENY DRÓG WEWNĘTRZNYCH - DROGI WEWNĘTRZNE
KP	TERENY OBIEKTÓW I URZĄDZEŃ OBSŁUGI KOMUNIKACJI
KS	TERENY ISTNIEJĄCYCH STACJI PALIW
	STREFA POTENCJALNEGO PONADNORMATYWNEGO ODDZIAŁYWANIA TERENÓW KOMUNIKACJI - Kpu

ELEMENTY OKREŚLONE PRZEPISAMI I DECYZJAMI ODRĘBNYMI



GRANICA TERENU OCHRONY POŚREDNIEJ STREFY OCHRONNEJ
DLA UJĘCIA WODY POWIERZCHNIOWEJ Z RZEKI SKAWINKI
ZLOKALIZOWANEGO W MIEJSCOWOŚCI SKAWINA



GRANICA TERENU OCHRONY POŚREDNIEJ I RZĘDU
UJĘCIA WODY ZE ZBIORNIKA DOBCZYCKIEGO



GRANICA TERENU OCHRONY POŚREDNIEJ II RZĘDU
UJĘCIA WODY ZE ZBIORNIKA DOBCZYCKIEGO



GRANICA PROJEKTOWANEGO ZBIORNIKA "PASTERNIK"



STREFA SANITARNA



POMNIKI PRZYRODY



STREFA LASÓW OCHRONNYCH



STANOWISKA ARCHEOLOGICZNE



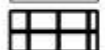
OBIEKTY WPISANE DO REJESTRU ZABYTKÓW



OBIEKTY WPISANE DO GMINNEJ
EWIDENCJI ZABYTKÓW




OSUWISKA AKTYWNE NA PODSTAWIE UCHWAŁY
NR XLVIII/331/10 RADY GMINY SIEPRAW
Z DNIA 10.11 2010R.



OSUWISKA AKTYWNE CIĄGŁE



OSUWISKA AKTYWNE OKRESOWO




OSUWISKA NIEAKTYWNE



TERENY ZAGROŻONE RUCHAMI MASOWYMI

ELEMENTY INFORMACYJNE NIE STANOWIĄCE USTALEŃ PLANU



KAPLICZKI I KRZYŻE PRZYDROŻNE



ISTNIEJĄCE CIEKI WODNE



STREFA TECHNICZNA OD SIECI I URZĄDZEŃ
INFRASTRUKTURY TECHNICZNEJ



ŚCIEŻKI I TRASY PIESZO - ROWEROWE



CIĄGI WIDOKOWE









PUNKTY WIDOKOWE

SIECI I URZĄDZENIA INFRASTRUKTURY TECHNICZNEJ WODOCIĄGI

	SIEĆ WODOCIĄGOWA MAGISTRALNA
	SIEĆ WODOCIĄGOWA ROZDZIELCZA
	POMPOWNIĄ P1 ZAKLICZYN
	SIEĆ WODOCIĄGOWA PROJEKTOWANA




KANALIZACJA

	KANALIZACJA SANITARNA
	KANALIZACJA SANITARNA TŁOCZNA
	POMPOWNIĄ ŚCIEKÓW
	OCZYSZCZALNIA ŚCIEKÓW SIEPRAW
	KANALIZACJA SANITARNA PROJEKTOWANA
	KANALIZACJA SANITARNA TŁOCZNA PROJEKTOWANA
	POMPOWNIĄ ŚCIEKÓW PROJEKTOWANA

ELEKTROENERGETYKA

	LINIA ELEKTROENERGETYCZNA NAPOWIETRZNA WYSOKIEGO NAPIĘCIA
	LINIA ELEKTROENERGETYCZNA KABLOWA ŚREDNIEGO NAPIĘCIA
	LINIA ELEKTROENERGETYCZNA NAPOWIETRZNA ŚREDNIEGO NAPIĘCIA
	STACJA TRANSFORMATOROWA SN/mn, NUMER, MOC

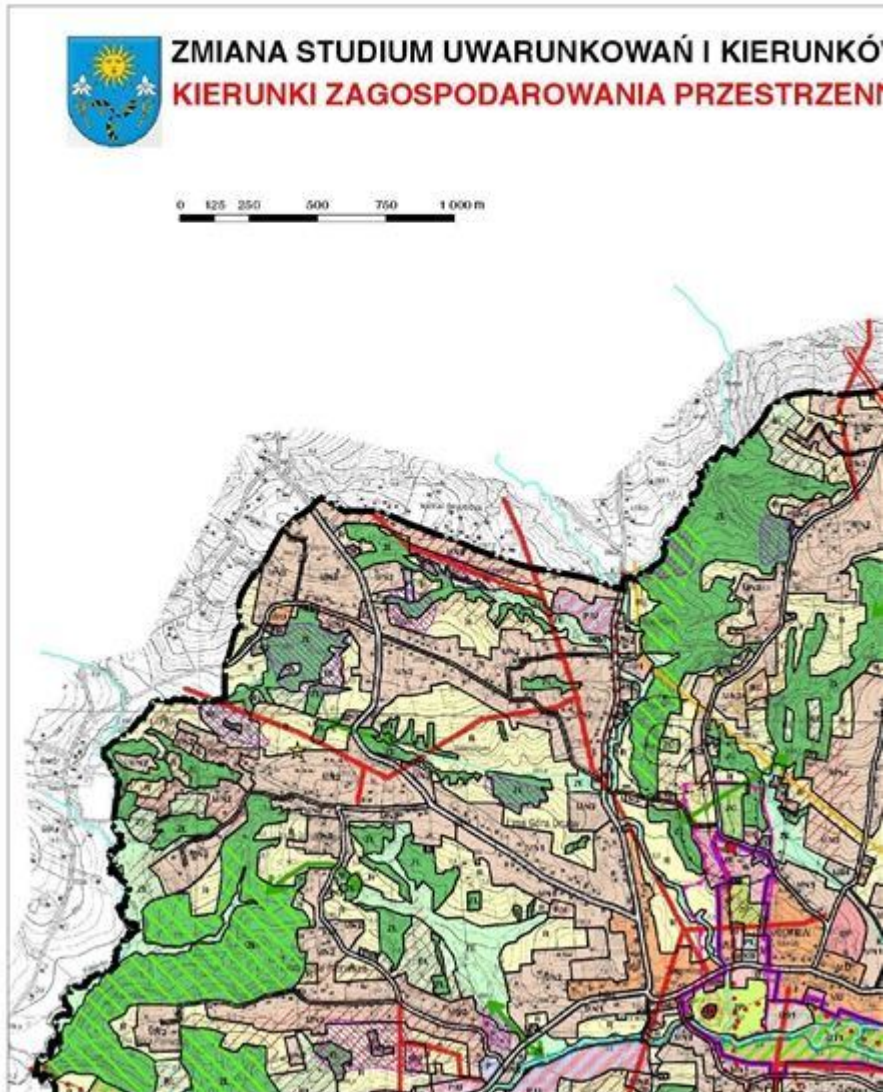
GAZOWNICTWO

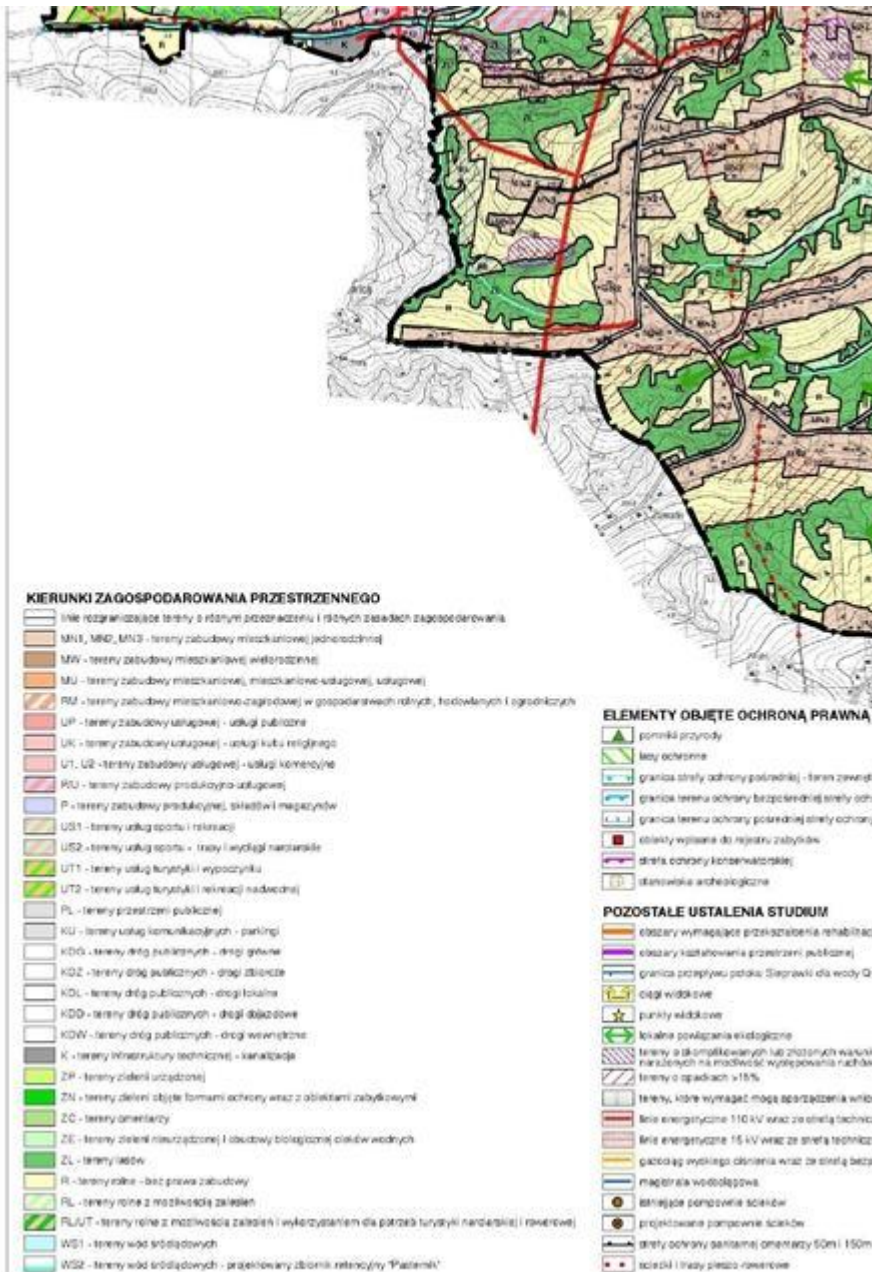
	SIEĆ GAZOWA WYSOKIEGO CIŚNIENIA
	SIEĆ GAZOWA ŚREDNIEGO CIŚNIENIA
	STACJA CENTRALNEGO NAWANIANIA

WYRYS ZE STUDIUM

LEGENDA

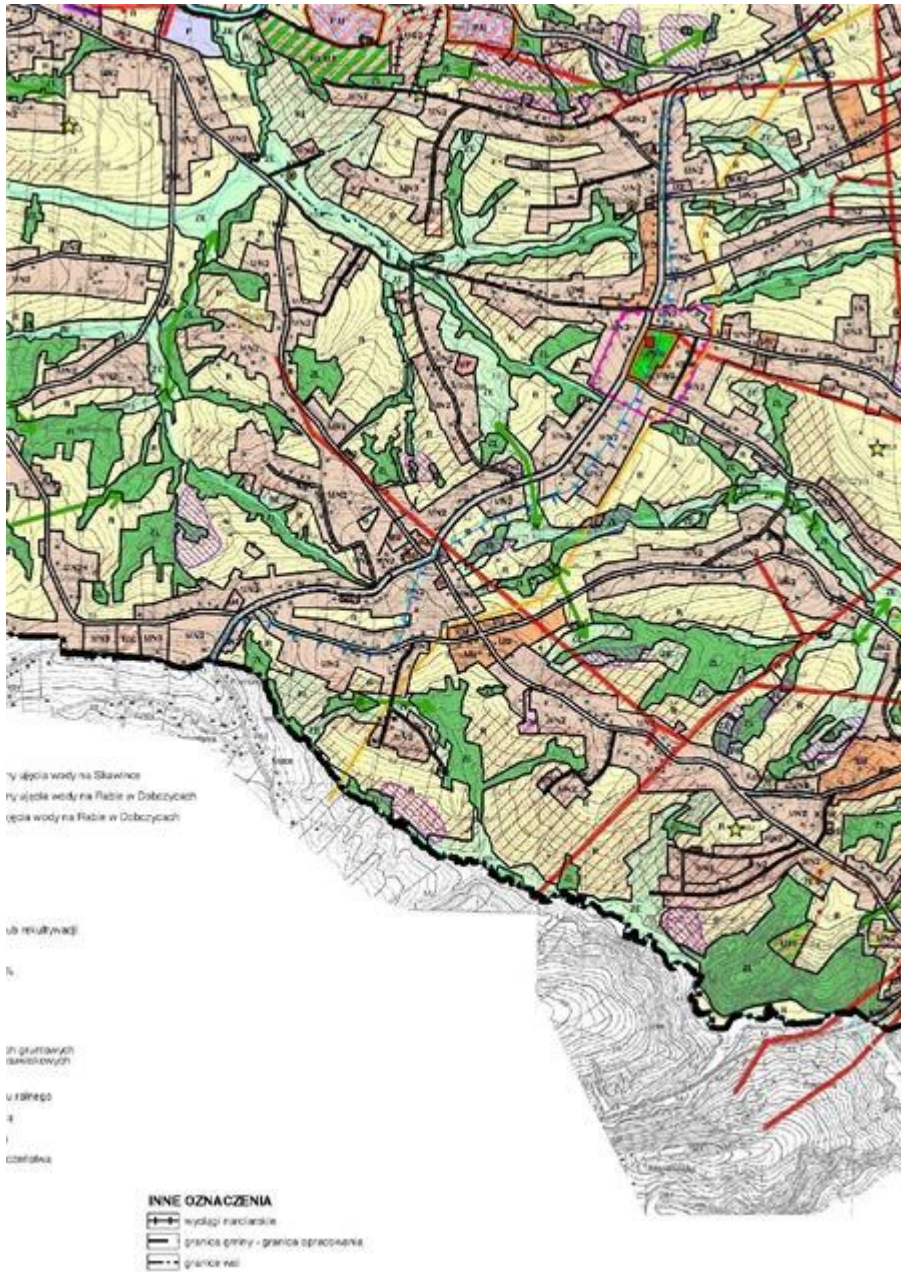
-  GRANICA TERENU OBJĘTEGO PLANEM
-  - GRANICA ADMINISTRACYJNA GMINY SIEPRAW





W ZAGOSPODAROWANIA PRZESTRZENNEGO GMINY SIEPRA
NEGO





W



